

Critical Energy/Electric Infrastructure Information (CEII) Has Been Redacted  
From This Document

# **New York State Electric & Gas Corporation**

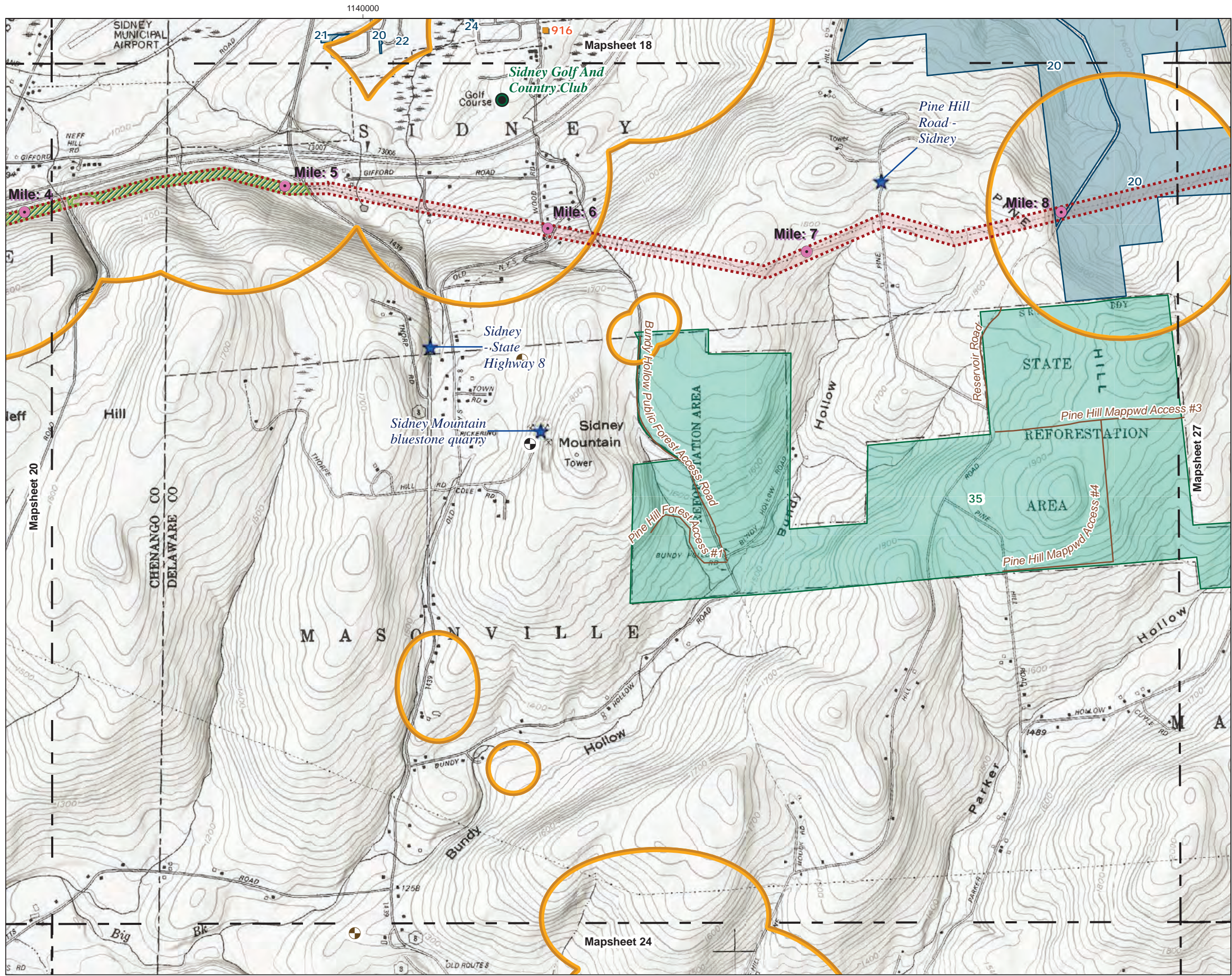
## **Jennison Transmission Solution Project**

### **Exhibit 2**

#### **Location of Facilities**

##### **Part 2 of 7**

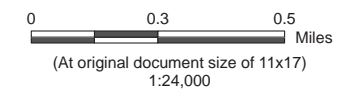
U:\213415070\gis\_cad\gis\project1\_permitting\figureAntiole\11\Exhibit\_2\213415070\_JTS\_Ex-2\_Location\_of\_Facilities.aprx Revised: 2024-11-12 By: abhattaral



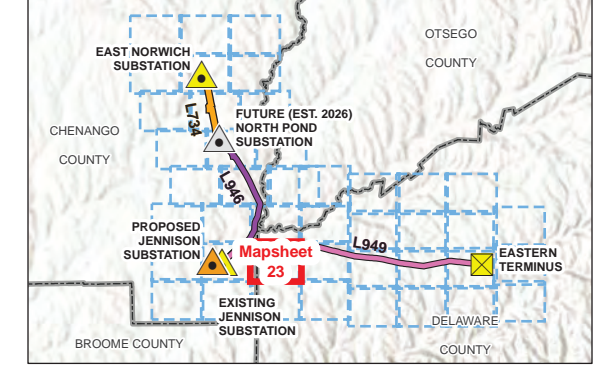
840000



- Jennison Transmission Solution Project**
- Proposed Line 949 Milepost
  - ▬ Proposed Right-of-Way
  - ▨ Permanent Clearing Area
  - ▭ 3-Mile Project Radius
  - ▭ 5-Mile Project Radius
  - Mapsheet Match Line
  - ★ Unique Geological Feature
  - ⊙ Permitted Mine
  - ⊙ Reclaimed Mine
  - Cultural Resource
    - State or NRHP Eligible Resource
    - ▭ Archaeological Sensitive Area
  - Natural and Recreational Resource
    - Golf Course
    - State Trail
    - Local Park & Recreation
    - State Park & Recreation



- Notes**
1. Data Sources: See Figure 2-1 Index Map notes.
  2. State and NRHP cultural resource labels correspond to Map Reference in Exhibit 4 Table 4-6.
  3. Natural and Recreational resource labels correspond to Map Reference in Exhibit 4 Table 4-3.



**Project Location**  
Chenango County, Delaware County, Otsego County, NY

**Prepared by** DG on 2024-07-02  
TR by AB on 2024-10-02  
IR by BS on 2024-10-08

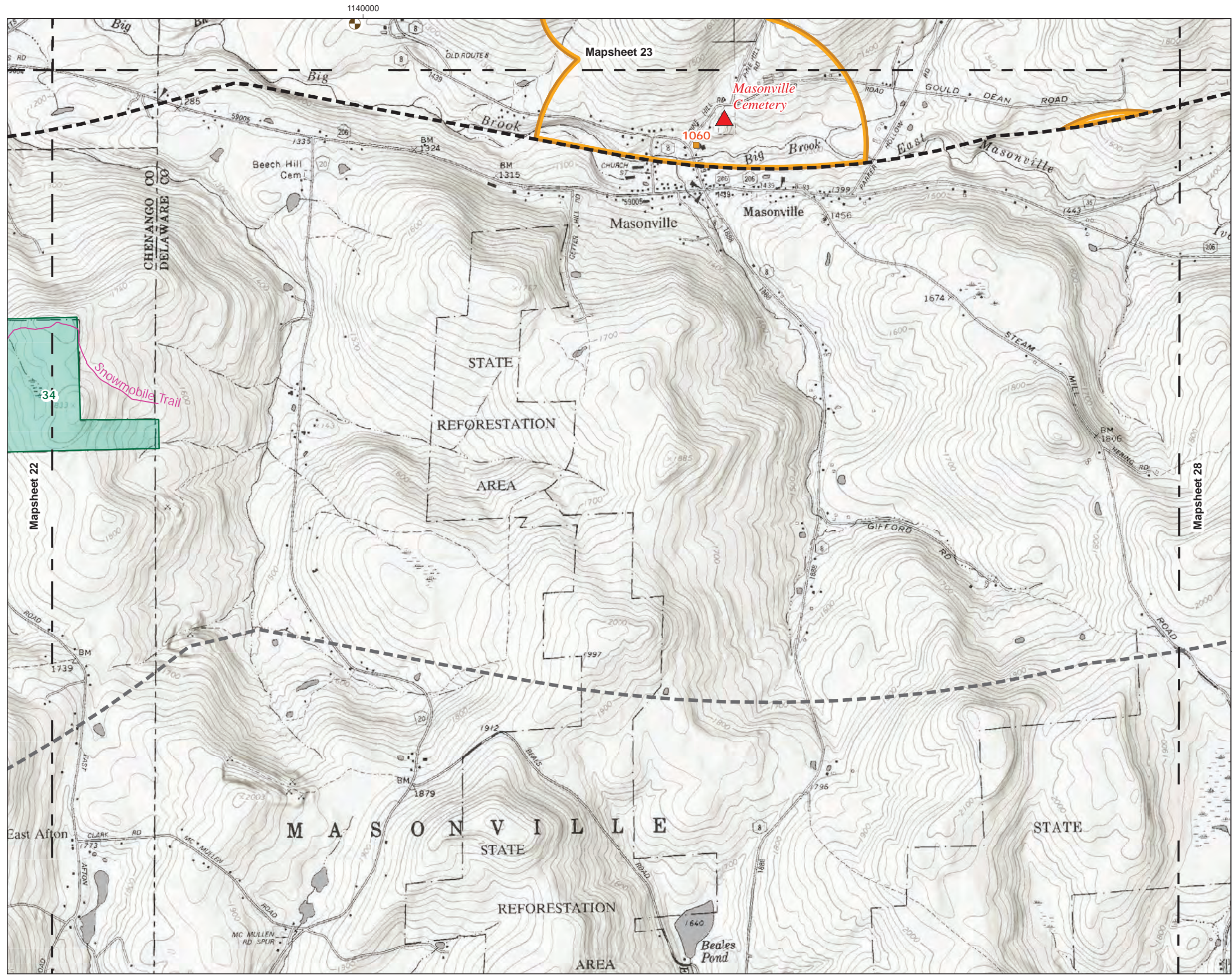
**Client/Project** Jennison Transmission Solution Project  
NYSEG CLCPA Program

213415070 REVA

**Figure No.** 2-1

**Title** NYSDOT 1:24,000 Topographic Map  
Mapsheet 23 of 43

U:\213415070\gis\_cad\gis\project1\_permitting\figure\Antiove VIII\Exhibit\_2\213415070\_JTS\_Ext\_2\_Location\_of\_Facilities.aprx Revised: 2024-11-12 By: abhataral



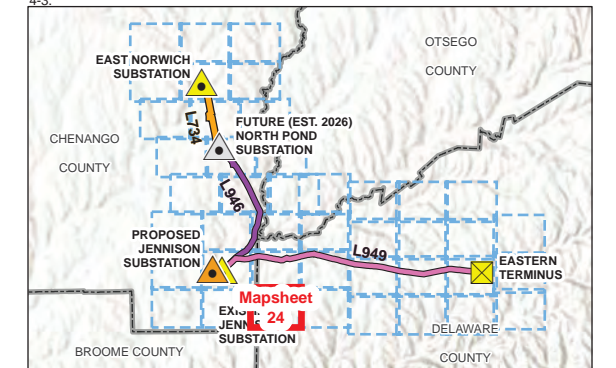
**Jennison Transmission Solution Project**

- 3-Mile Project Radius
- 5-Mile Project Radius
- Mapsheet Match Line
- Archaeological Sensitive Area
- State or NRHP Eligible Resource
- Corridor Trail
- State Park & Recreation
- Cemetery
- Reclaimed Mine
- Cultural Resource



0 0.3 0.5 Miles  
(At original document size of 11x17)  
1:24,000

- Notes**
1. Data Sources: See Figure 2-1 Index Map notes.
  2. State and NRHP cultural resource labels correspond to Map Reference in Exhibit 4 Table 4-6.
  3. Natural and Recreational resource labels correspond to Map Reference in Exhibit 4 Table 4-3.



**Project Location**  
Chenango County, Delaware County,  
Otsego County, NY

Prepared by DG on 2024-07-02  
TR by AB on 2024-10-02  
IR by BS on 2024-10-08

**Client/Project** 213415070 REVA  
Jennison Transmission Solution Project  
NYSEG CLCPA Program

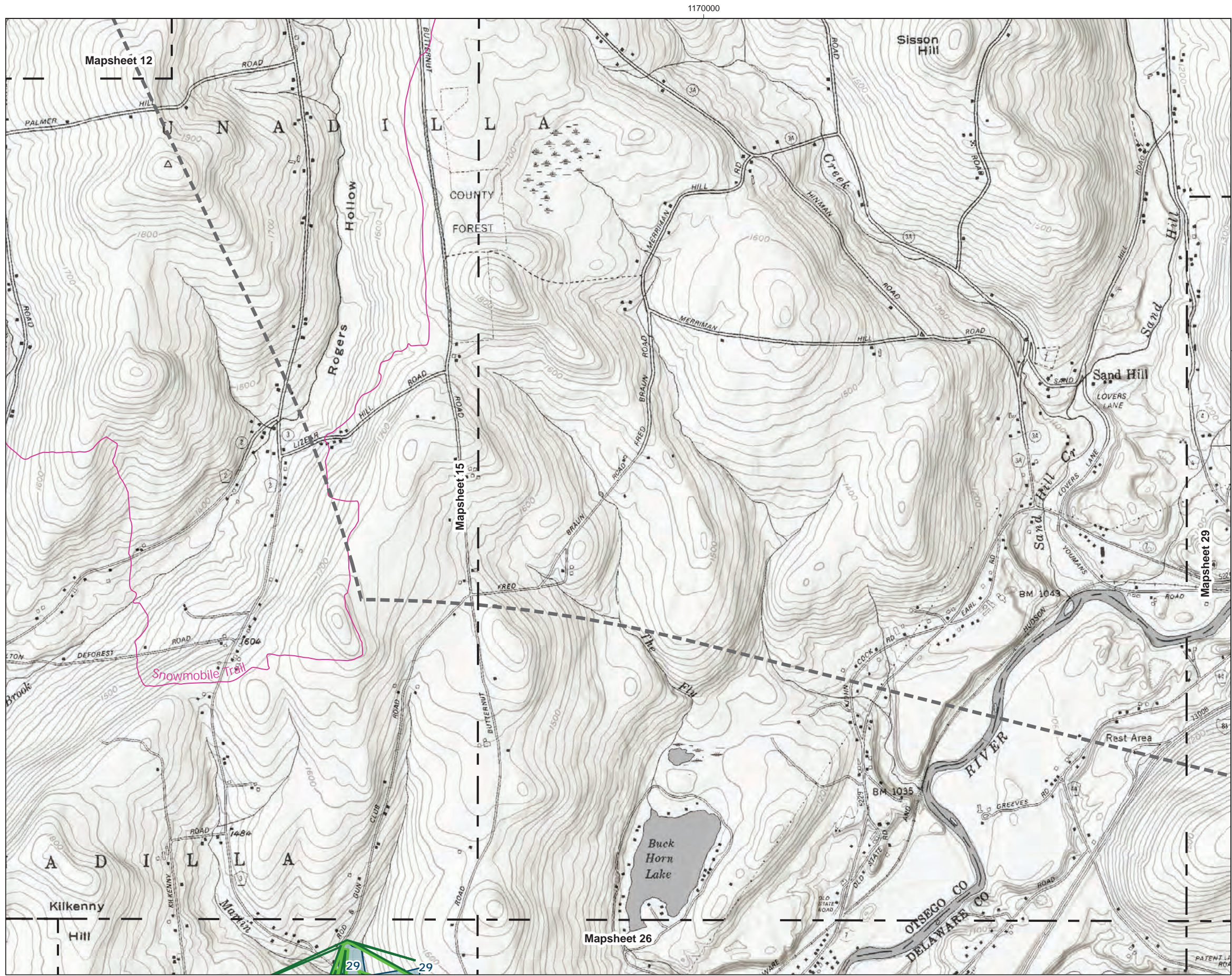
**Figure No.**

**2-1**

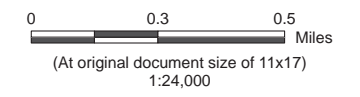
**Title**

**NYSDOT 1:24,000 Topographic Map  
Mapsheet 24 of 43**

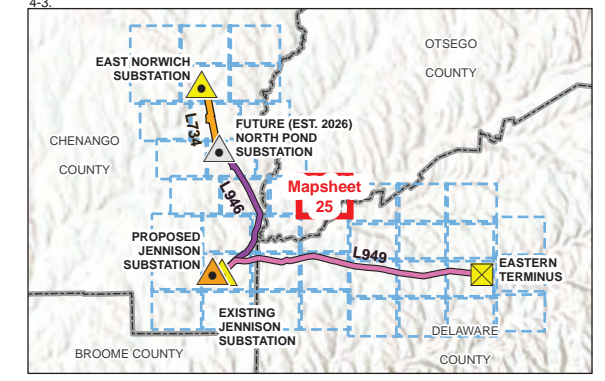
U:\213415070\gis\_cad\gis\project1\_permitting\figure\Antioch\Mapsheet\_25\_124000\_Topographic\_Map\Mapsheet\_25\_124000\_Topographic\_Map.aprx Revised: 2024-11-12 By: abhattaral



- Jennison Transmission Solution Project**
- 5-Mile Project Radius
  - Mapsheet Match Line
  - Cultural Resource
    - NRHP Listed District
  - Natural and Recreational Resource
    - Corridor Trail
    - Local Park & Recreation



- Notes**
- Data Sources: See Figure 2-1 Index Map notes.
  - State and NRHP cultural resource labels correspond to Map Reference in Exhibit 4 Table 4-6.
  - Natural and Recreational resource labels correspond to Map Reference in Exhibit 4 Table 4-3.



Project Location: Chenango County, Delaware County, Otsego County, NY  
 Prepared by DG on 2024-07-02  
 TR by AB on 2024-10-02  
 IR by BS on 2024-10-08

Client/Project: Jennison Transmission Solution Project  
 NYSEG CLCPA Program  
 213415070 REVA

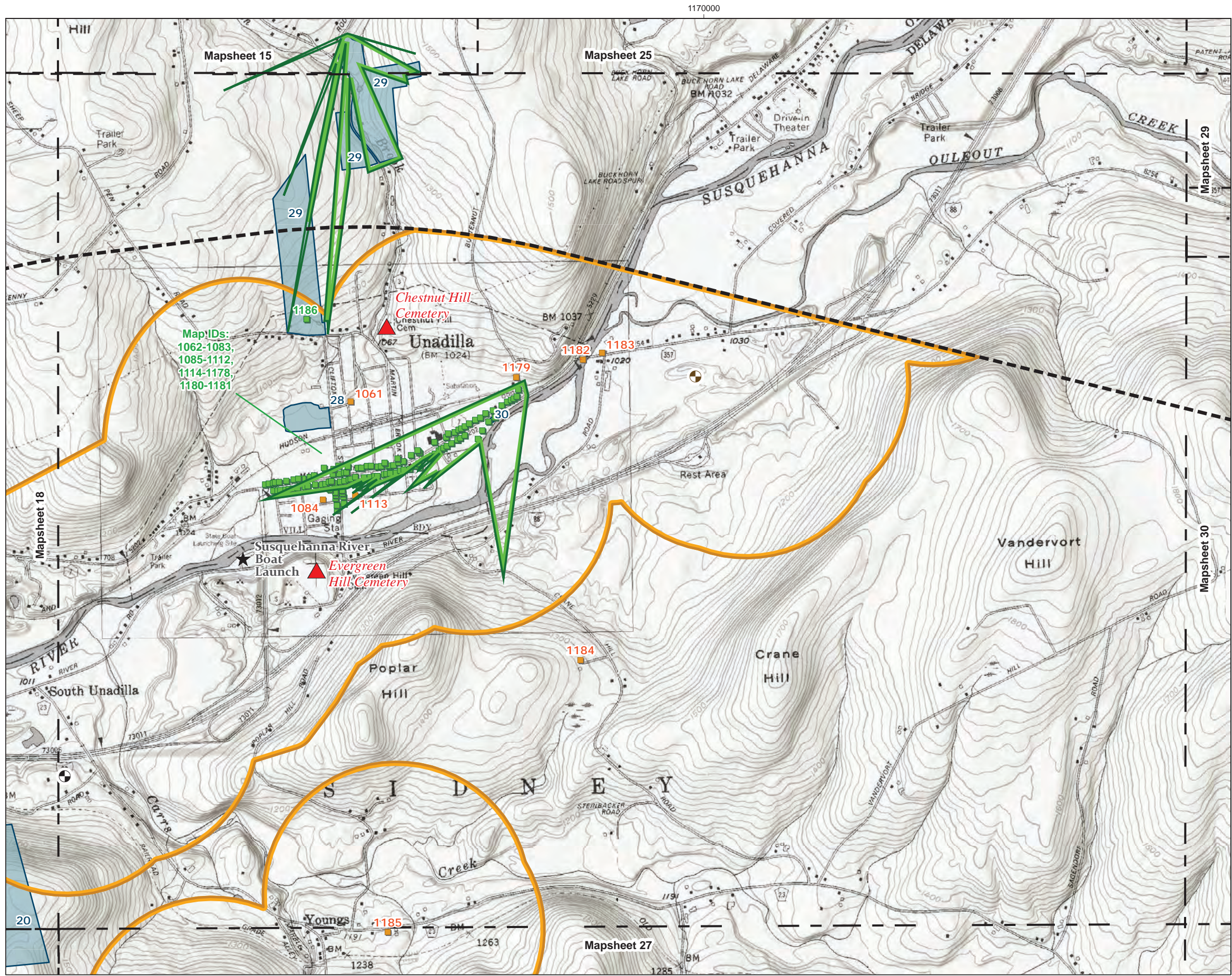
Figure No.

**2-1**

Title

**NYSDOT 1:24,000 Topographic Map  
 Mapsheet 25 of 43**

U:\213415070\gis\_cad\gis\project11\_permitting\figureAntiove\11\Exhibit\_2\213415070\_JTS\_Ex-2\_Location\_of\_Facilities.aprx Revised: 2024-11-12 By: abhattaral



Map IDs:  
1062-1083,  
1085-1112,  
1114-1178,  
1180-1181



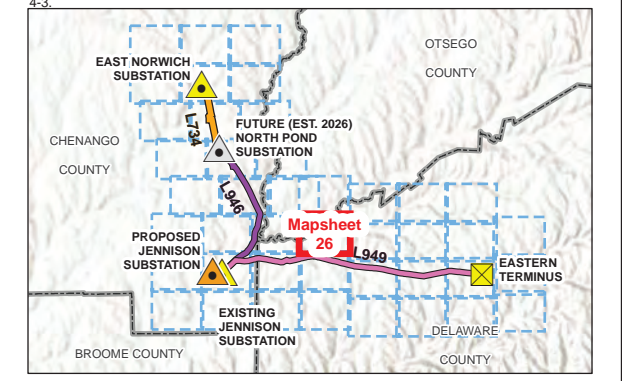
### Jennison Transmission Solution Project

- 3-Mile Project Radius
- 5-Mile Project Radius
- Mapsheet Match Line
- Permitted Mine
- Reclaimed Mine
- Cemetery
- State or NRHP Eligible Resource
- State or NRHP Listed Site
- NRHP Listed District
- Archaeological Sensitive Area
- Natural and Recreational Resource
- Boat Launch
- Corridor Trail
- Local Park & Recreation



0 0.3 0.5 Miles  
(At original document size of 11x17)  
1:24,000

- Notes**
1. Data Sources: See Figure 2-1 Index Map notes.
  2. State and NRHP cultural resource labels correspond to Map Reference in Exhibit 4 Table 4-6.
  3. Natural and Recreational resource labels correspond to Map Reference in Exhibit 4 Table 4-3.



Project Location  
Chenango County, Delaware County,  
Otsego County, NY  
Prepared by DG on 2024-07-02  
TR by AB on 2024-10-02  
IR by BS on 2024-10-08

Client/Project  
Jennison Transmission Solution Project  
NYSEG CLCPA Program  
213415070 REVA

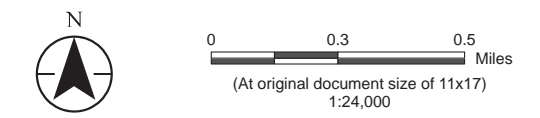
Figure No.

2-1

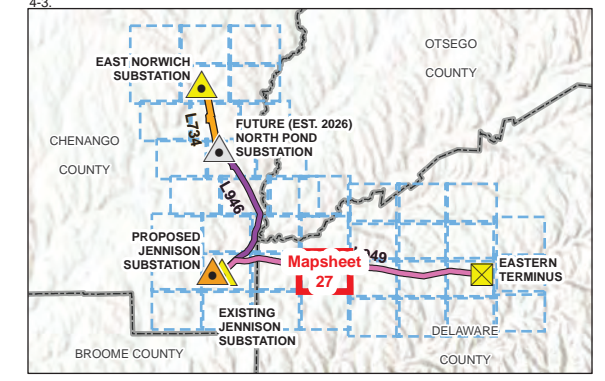
Title

**NYSDOT 1:24,000 Topographic Map  
Mapsheet 26 of 43**

- Jennison Transmission Solution Project**
- Proposed Line 949 Milepost
  - Proposed Right-of-Way
  - Permanent Clearing Area
  - 3-Mile Project Radius
  - 5-Mile Project Radius
  - Residential Structure Encroachment (To be Removed)
  - Mapsheet Match Line
  - Geological Resource
    - Unique Geological Feature
  - Permitted Mine
  - Reclaimed Mine
  - Cultural Resource**
    - Cemetery
    - State or NRHP Eligible Resource
  - Natural and Recreational Resource**
    - Archaeological Sensitive Area
    - Corridor Trail
    - Secondary Trail
    - State Trail
    - Local Park & Recreation
    - State Park & Recreation



- Notes**
- Data Sources: See Figure 2-1 Index Map notes.
  - State and NRHP cultural resource labels correspond to Map Reference in Exhibit 4 Table 4-6.
  - Natural and Recreational resource labels correspond to Map Reference in Exhibit 4 Table 4-3.



**Project Location**  
Chenango County, Delaware County, Otsego County, NY

Prepared by DG on 2024-07-02  
TR by AB on 2024-10-02  
IR by BS on 2024-10-08

**Client/Project**  
Jennison Transmission Solution Project  
NYSEG CLCPA Program

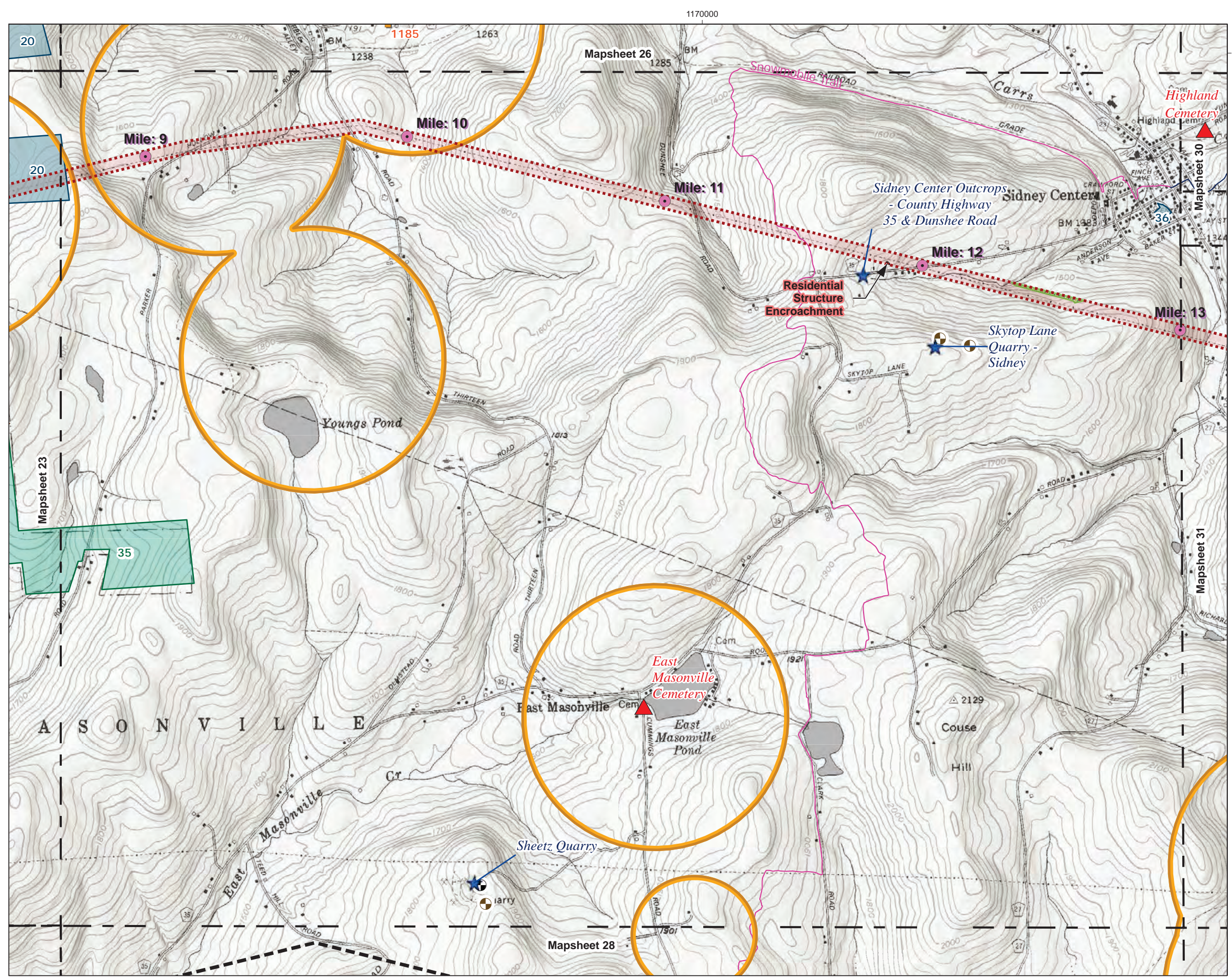
213415070 REVA

**Figure No.**

**2-1**

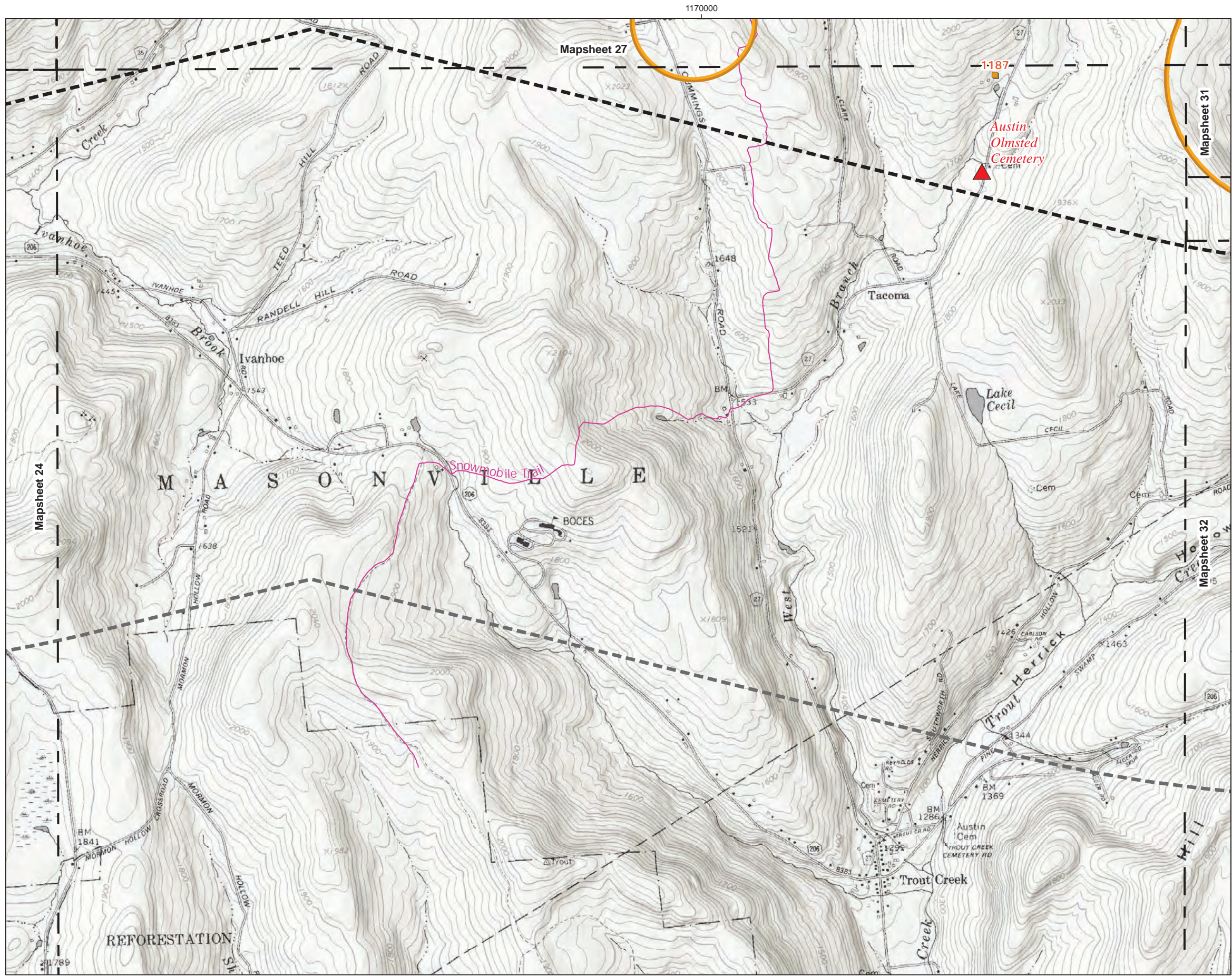
**Title**

**NYSDOT 1:24,000 Topographic Map  
Mapsheet 27 of 43**

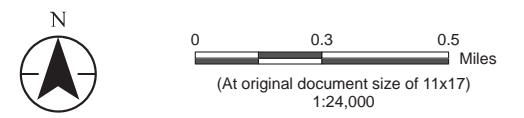


U:\213415070\gis\_cad\gis\project1\_permitting\figure\Antioch\11\Exhibit\_2\13415070\_JTS\_Ex-2\_Location\_of\_Facilities.aprx Revised: 2024-11-12 By: abhattaral

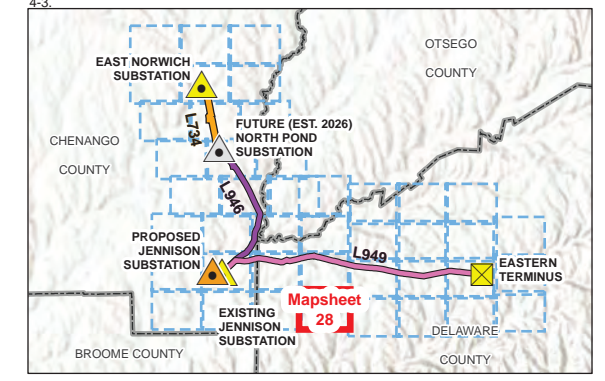
U:\213415070\gis\_cad\gis\project1\_permitting\figure\Antiole VIII\Exhibit\_2\213415070\_JTS\_Ex-2\_Location\_of\_Facilities.aprx Revised: 2024-11-12 By: abhattaral



- Jennison Transmission Solution Project**
- 3-Mile Project Radius
  - 5-Mile Project Radius
  - Mapsheet Match Line
  - Cultural Resource Cemetery
  - State or NRHP Eligible Resource
  - Archaeological Sensitive Area
  - Natural and Recreational Resource Corridor Trail



- Notes**
1. Data Sources: See Figure 2-1 Index Map notes.
  2. State and NRHP cultural resource labels correspond to Map Reference in Exhibit 4 Table 4-6.
  3. Natural and Recreational resource labels correspond to Map Reference in Exhibit 4 Table 4-3.



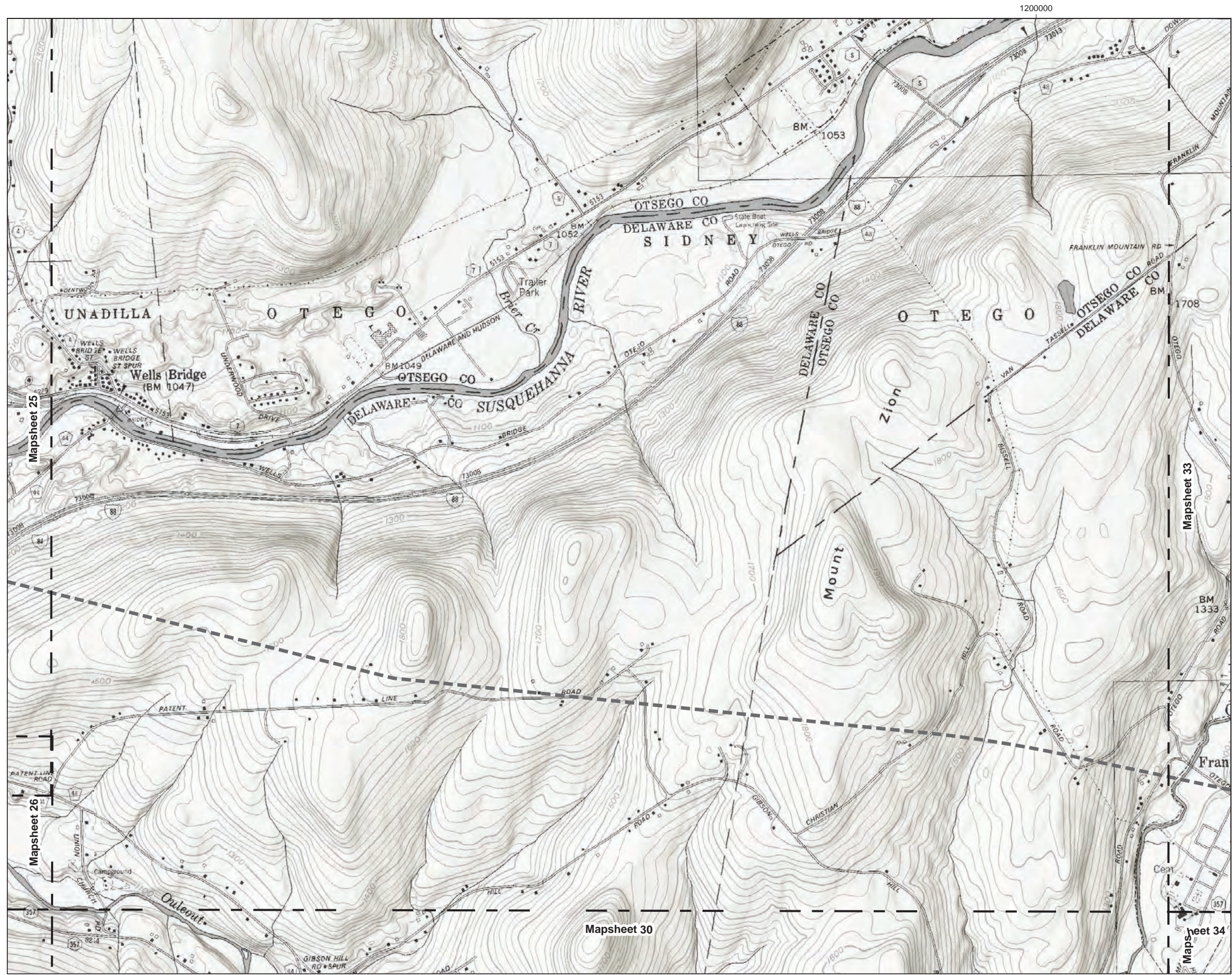
Project Location: Chenango County, Delaware County, Otsego County, NY  
 Prepared by DG on 2024-07-02, TR by AB on 2024-10-02, IR by BS on 2024-10-08

Client/Project: Jennison Transmission Solution Project, NYSEG CLCPA Program  
 213415070 REVA

Figure No. 2-1


Title: NYSDOT 1:24,000 Topographic Map  
 Mapsheet 28 of 43

U:\213415070\gis\_cad\gis\project1\_permitting\figure\Antioch\Exhibit\_213415070\_JTS\_Ex-2\_Location\_of\_Facilities.aprx Revised: 2024-11-12 By: abhattaral

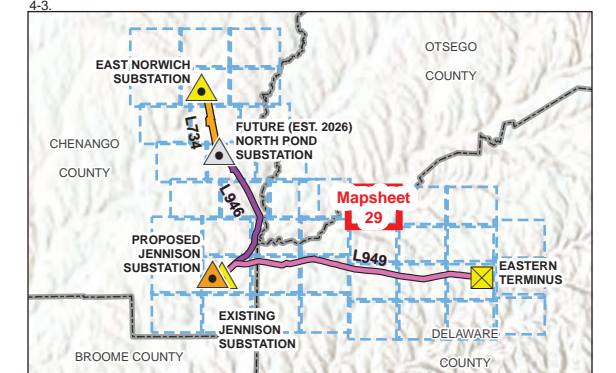


**Jennison Transmission Solution Project**

- 5-Mile Project Radius
- Mapsheet Match Line



- Notes**
1. Data Sources: See Figure 2-1 Index Map notes.
  2. State and NRHP cultural resource labels correspond to Map Reference in Exhibit 4 Table 4-6.
  3. Natural and Recreational resource labels correspond to Map Reference in Exhibit 4 Table 4-3.



Project Location  
Chenango County, Delaware County,  
Otsego County, NY

Prepared by DG on 2024-07-02  
TR by AB on 2024-10-02  
IR by BS on 2024-10-08

Client/Project  
Jennison Transmission Solution Project  
NYSEG CLCPA Program

213415070 REVA

Figure No.

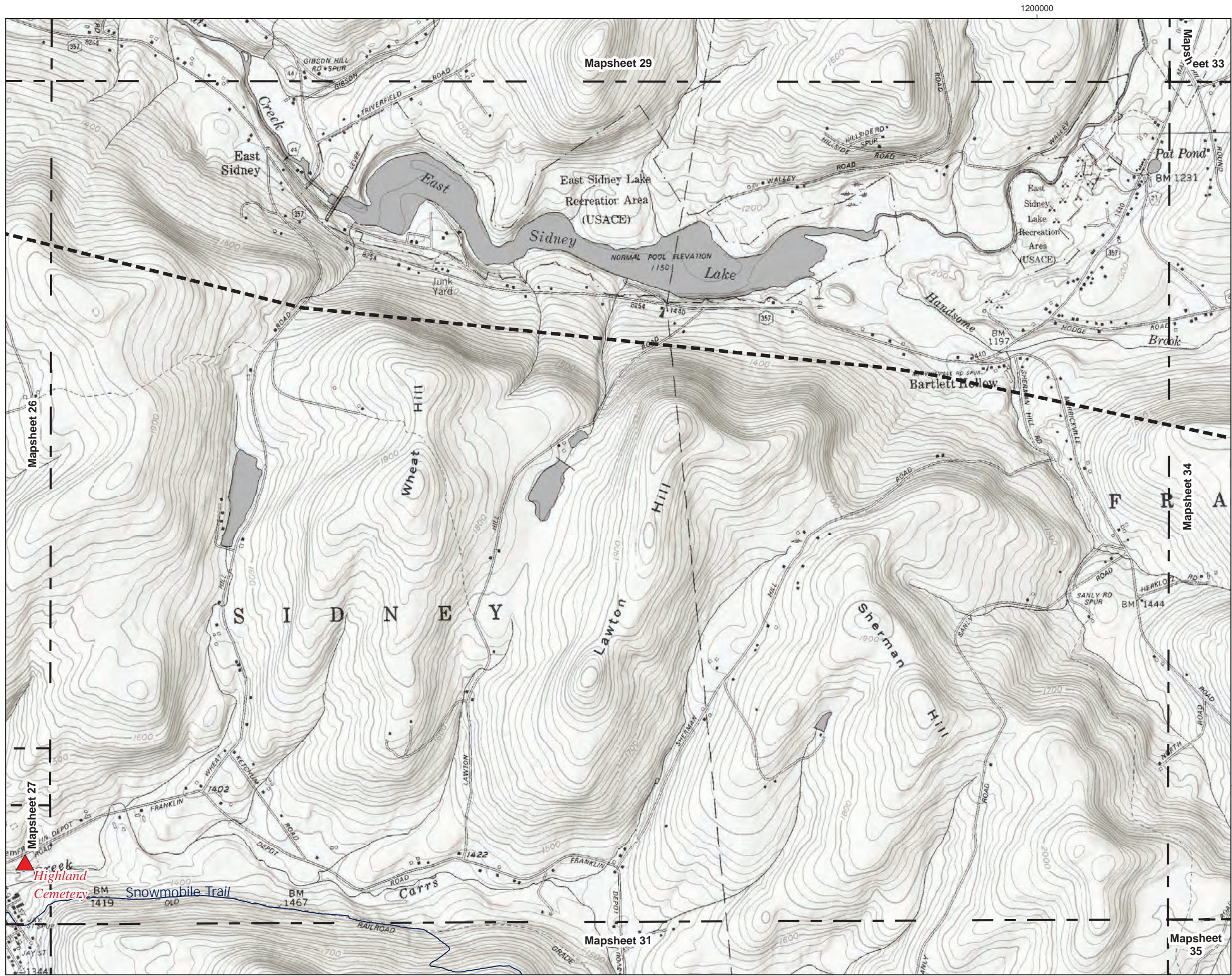
**2-1**

Title

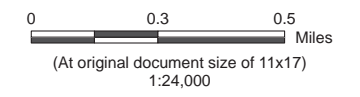
**NYSDOT 1:24,000 Topographic Map  
Mapsheet 29 of 43**



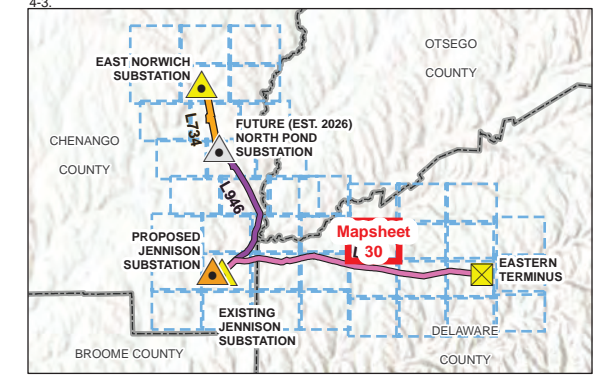
U:\213415070\gis\_cad\gis\project1\_permitting\figure\Antioch\Antioch\_VII\Exhibit\_2\213415070\_JTS\_Ext\_Location\_of\_Facilities.aprx Revised: 2024-11-12 By: abhataral



- Jennison Transmission Solution Project**
- 3-Mile Project Radius
  - 5-Mile Project Radius
  - Mapsheet Match Line
- Cultural Resource**
- Cemetery
- Natural and Recreational Resource**
- Secondary Trail



- Notes**
1. Data Sources: See Figure 2-1 Index Map notes.
  2. State and NRHP cultural resource labels correspond to Map Reference in Exhibit 4 Table 4-6.
  3. Natural and Recreational resource labels correspond to Map Reference in Exhibit 4 Table 4-3.



**Project Location**  
Chenango County, Delaware County, Otsego County, NY

Prepared by DG on 2024-07-02  
TR by AB on 2024-10-02  
IR by BS on 2024-10-08

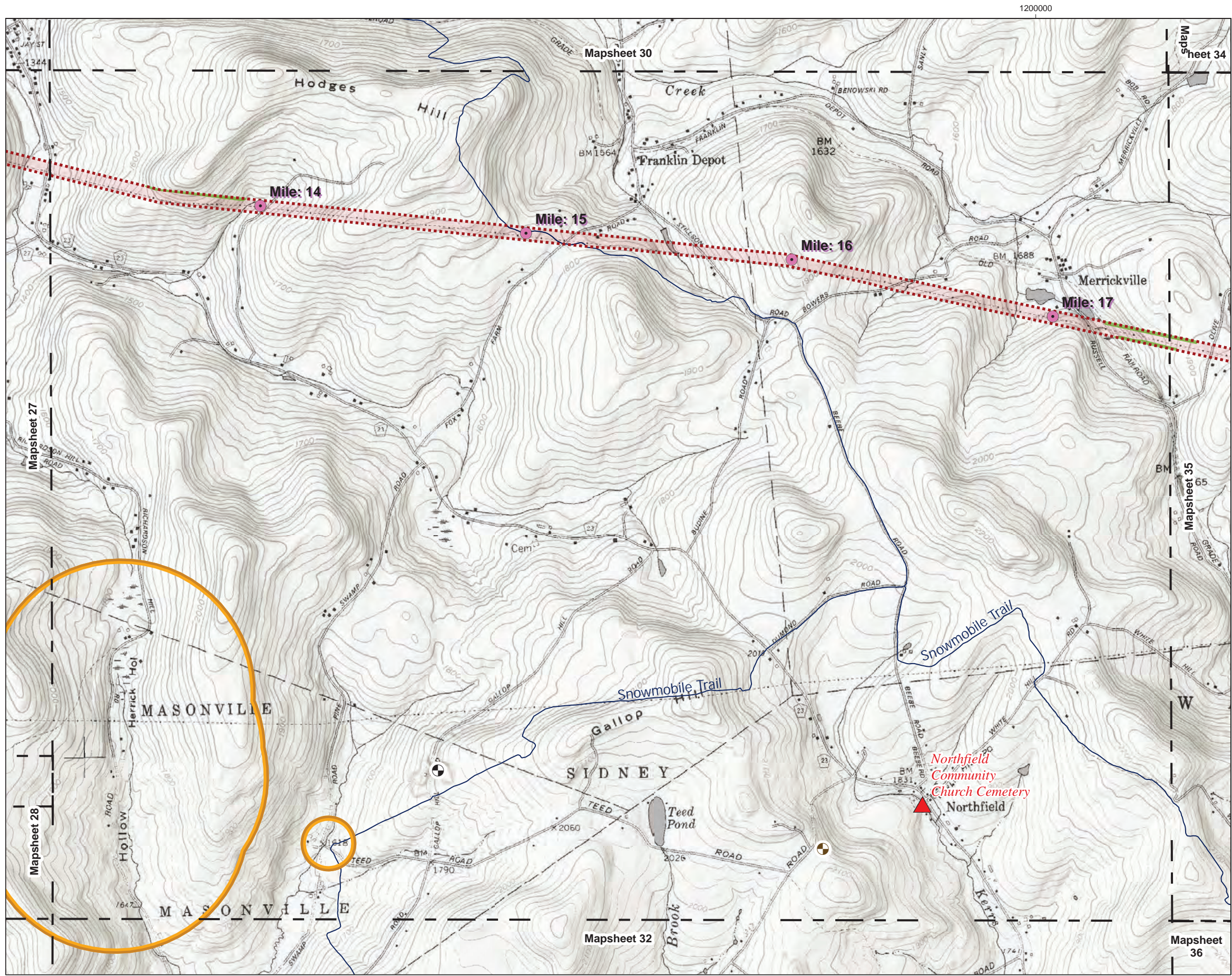
**Client/Project**  
Jennison Transmission Solution Project  
NYSEG CLCPA Program

213415070 REVA

**Figure No.**  
2-1

**Title**  
NYSDOT 1:24,000 Topographic Map  
Mapsheet 30 of 43

U:\213415070\gis\_cad\gis\project1\_permitting\figure\Antiole VIII\Exhibit\_2\213415070\_JTS\_Ex-2\_Location\_of\_Facilities.aprx Revised: 2024-11-12 By: abhattaral

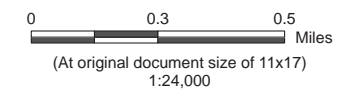


1200000

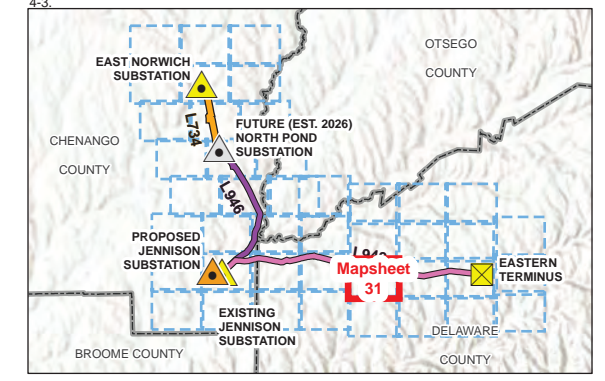


**Jennison Transmission Solution Project**

- Proposed Line 949 Milepost
- ▬ Proposed Right-of-Way
- ▨ Permanent Clearing Area
- ▭ 3-Mile Project Radius
- ▭ 5-Mile Project Radius
- Mapsheet Match Line
- Permitted Mine
- Reclaimed Mine
- ▲ Cemetery
- ▭ Archaeological Sensitive Area
- Secondary Trail



- Notes**
1. Data Sources: See Figure 2-1 Index Map notes.
  2. State and NRHP cultural resource labels correspond to Map Reference in Exhibit 4 Table 4-6.
  3. Natural and Recreational resource labels correspond to Map Reference in Exhibit 4 Table 4-3.



Project Location: Chenango County, Delaware County, Otsego County, NY  
 Prepared by DG on 2024-07-02, TR by AB on 2024-10-02, IR by BS on 2024-10-08

Client/Project: Jennison Transmission Solution Project, NYSEG CLCPA Program

Figure No.: 2-1

Title: NYSDOT 1:24,000 Topographic Map

Mapsheet 31 of 43

U:\213415070\gis\_cad\gis\project1\_permitting\figure\Antiove VIII\Exhibit\_2\213415070\_JTS\_Ex-2\_Location\_of\_Facilities.aprx Revised: 2024-11-12 By: abhattaral



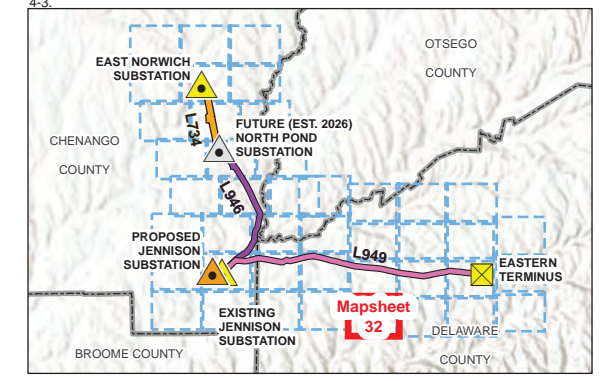
**Jennison Transmission Solution Project**

- 3-Mile Project Radius
- 5-Mile Project Radius
- Mapsheet Match Line
- Archaeological Sensitive Area
- Natural and Recreational Resource Secondary Trail



0 0.3 0.5 Miles  
(At original document size of 11x17)  
1:24,000

- Notes**
1. Data Sources: See Figure 2-1 Index Map notes.
  2. State and NRHP cultural resource labels correspond to Map Reference in Exhibit 4 Table 4-6.
  3. Natural and Recreational resource labels correspond to Map Reference in Exhibit 4 Table 4-3.



Project Location: Chenango County, Delaware County, Otsego County, NY  
Prepared by DG on 2024-07-02, TR by AB on 2024-10-02, IR by BS on 2024-10-08

Client/Project: Jennison Transmission Solution Project, NYSEG CLCPA Program

Figure No.

**2-1**

Title

**NYSDOT 1:24,000 Topographic Map  
Mapsheet 32 of 43**

U:\213415070\gis\_cad\gis\project1\permitting\figureAntiove\1\Exhibit\_2\213415070\_JTS\_Ex-2\_Location\_of\_Facilities.aprx Revised: 2024-11-12 By: abhatara

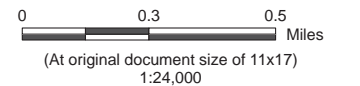


870000

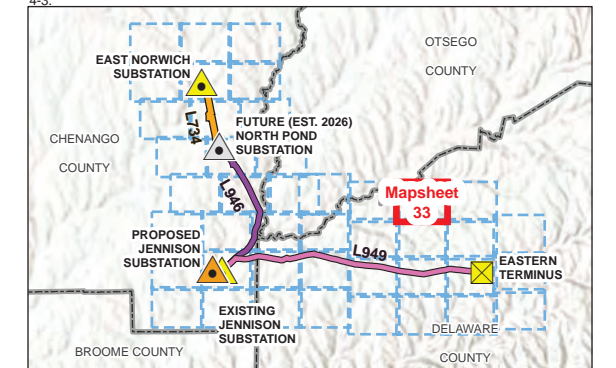


**Jennison Transmission Solution Project**

- 5-Mile Project Radius
- Mapsheets Match Line
- Natural and Recreational Resource
- Corridor Trail



- Notes**
1. Data Sources: See Figure 2-1 Index Map notes.
  2. State and NRHP cultural resource labels correspond to Map Reference in Exhibit 4 Table 4-6.
  3. Natural and Recreational resource labels correspond to Map Reference in Exhibit 4 Table 4-3.



Project Location  
Chenango County, Delaware County,  
Otsego County, NY

Prepared by DG on 2024-07-02  
TR by AB on 2024-10-02  
IR by BS on 2024-10-08

Client/Project  
Jennison Transmission Solution Project  
NYSEG CLCPA Program

213415070 REVA

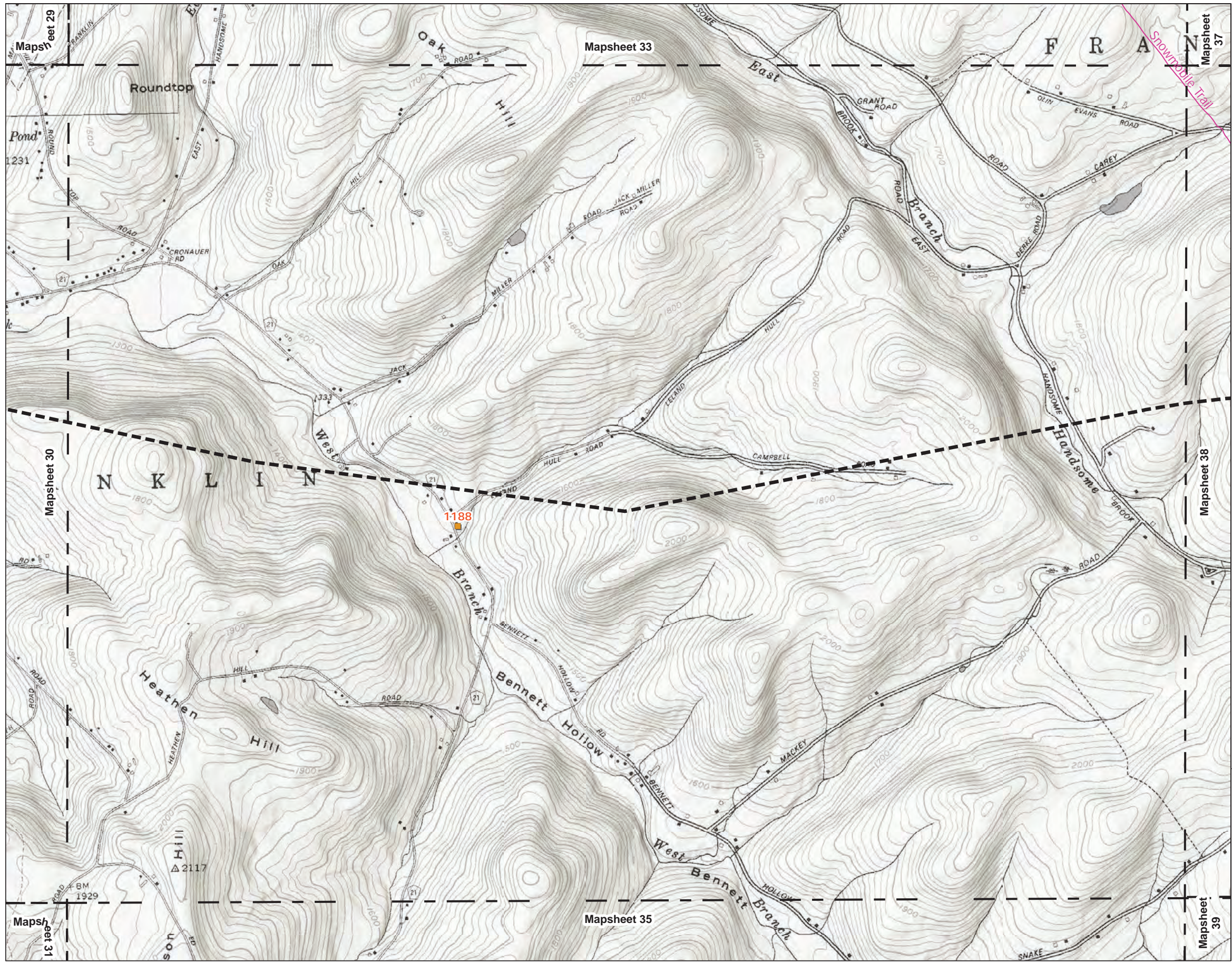
Figure No.

**2-1**

Title

**NYSDOT 1:24,000 Topographic Map  
Mapsheet 33 of 43**

U:\213415070\gis\_cad\gis\project1\_permitting\figureAntiove\1\Exhibit\_2\213415070\_JTS\_Ex-2\_Location\_of\_Facilities.aprx Revised: 2024-11-12 By: abhataral



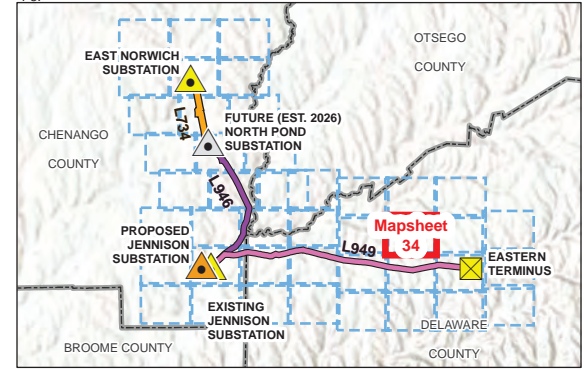
**Jennison Transmission Solution Project**

- 3-Mile Project Radius
- 5-Mile Project Radius
- Mapsheet Match Line
- Cultural Resource State or NRHP Eligible Resource
- Natural and Recreational Resource Corridor Trail



0 0.3 0.5 Miles  
(At original document size of 11x17)  
1:24,000

- Notes**
1. Data Sources: See Figure 2-1 Index Map notes.
  2. State and NRHP cultural resource labels correspond to Map Reference in Exhibit 4 Table 4-6.
  3. Natural and Recreational resource labels correspond to Map Reference in Exhibit 4 Table 4-3.



Project Location: Chenango County, Delaware County, Otsego County, NY  
Prepared by DG on 2024-07-02, TR by AB on 2024-10-02, IR by BS on 2024-10-08

Client/Project: Jennison Transmission Solution Project, NYSEG CLCPA Program  
213415070 REVA

Figure No.

**2-1**


Title

**NYSDOT 1:24,000 Topographic Map  
Mapsheet 34 of 43**

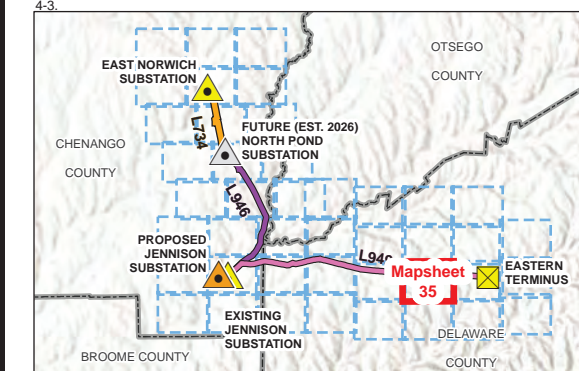


**Jennison Transmission Solution Project**

- Proposed Line 949 Milepost
- Proposed Right-of-Way
- Permanent Clearing Area
- 3-Mile Project Radius
- 5-Mile Project Radius
- Mapsheet Match Line
- Cultural Resource**
- ▲ Cemetery
- State or NRHP Listed Site
- Natural and Recreational Resource**
- Corridor Trail
- Secondary Trail



- Notes**
1. Data Sources: See Figure 2-1 Index Map notes.
  2. State and NRHP cultural resource labels correspond to Map Reference in Exhibit 4 Table 4-6.
  3. Natural and Recreational resource labels correspond to Map Reference in Exhibit 4 Table 4-3.



Project Location: Chenango County, Delaware County, Otsego County, NY  
 Prepared by DG on 2024-07-02  
 TR by AB on 2024-10-02  
 IR by BS on 2024-10-08

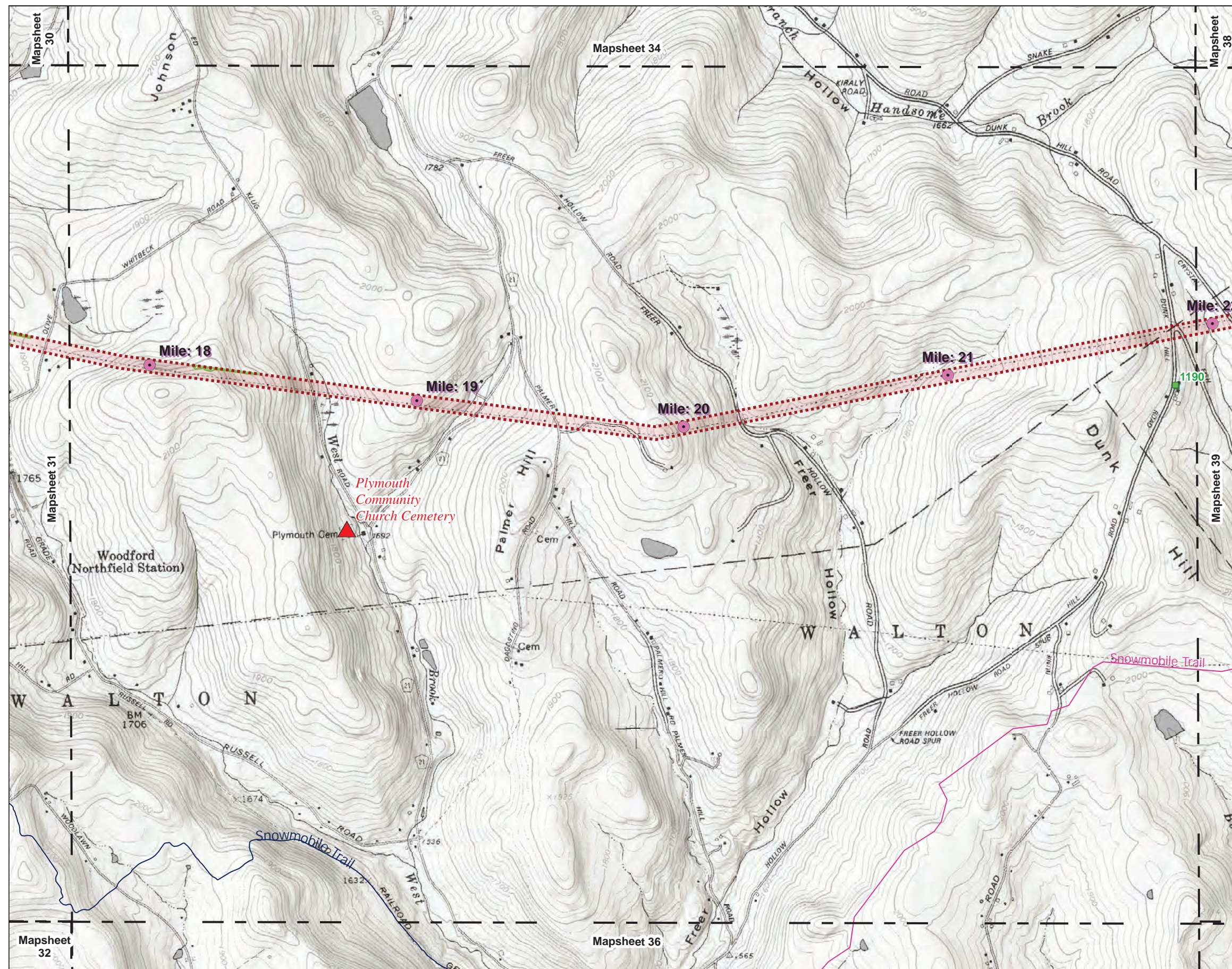
Client/Project: Jennison Transmission Solution Project NYSEG CLCPA Program  
 213415070 REVA

Figure No.

**2-1**

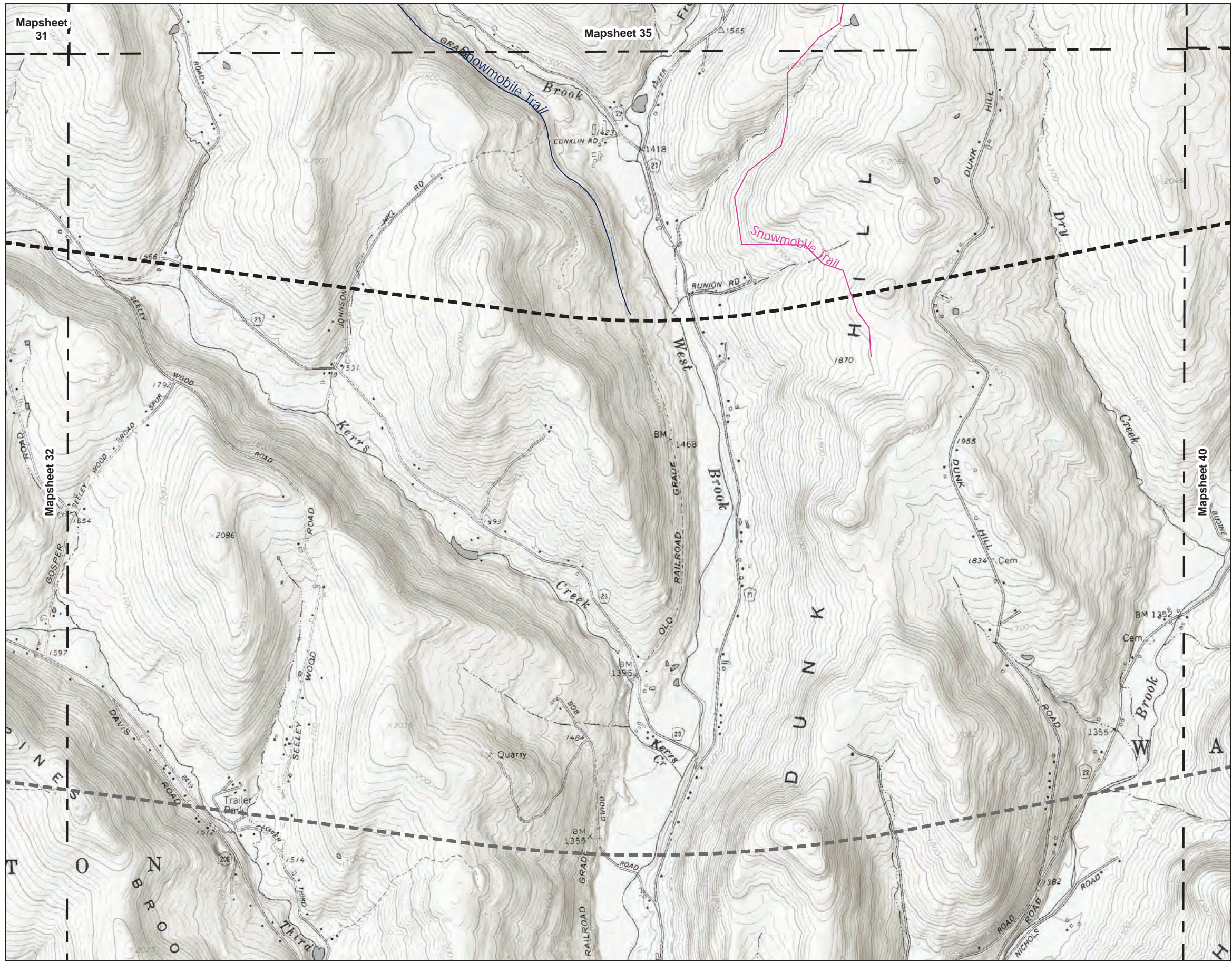
Title

**NYSDOT 1:24,000 Topographic Map  
 Mapsheet 35 of 43**



U:\213415070\gis\_cad\gis\project1\permitting\figure\Antiove\11\Exhibit\_2\213415070\_JTS\_Ex-2\_Location\_of\_Facilities.aprx Revised: 2024-11-12 By: abhattaral

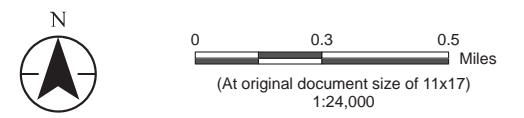
U:\213415070\gis\_cad\gis\project1\_permitting\figure\Antiole VIII\Exhibit\_2\213415070\_JTS\_Ex-2\_Location\_of\_Facilities.aprx Revised: 2024-11-12 By: abhatara



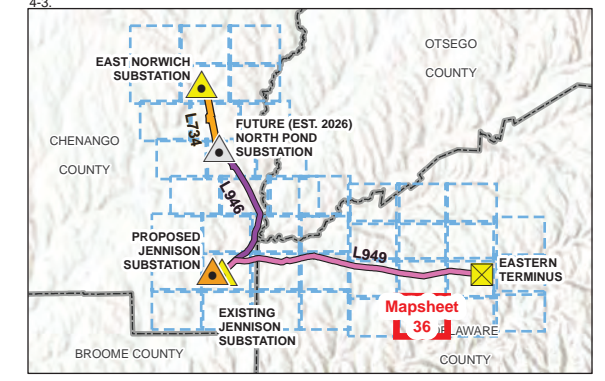
810000



- Jennison Transmission Solution Project**
- 3-Mile Project Radius
  - 5-Mile Project Radius
  - Mapsheet Match Line
  - Natural and Recreational Resource
  - Corridor Trail
  - Secondary Trail



- Notes**
1. Data Sources: See Figure 2-1 Index Map notes.
  2. State and NRHP cultural resource labels correspond to Map Reference in Exhibit 4 Table 4-6.
  3. Natural and Recreational resource labels correspond to Map Reference in Exhibit 4 Table 4-3.



Project Location: Chenango County, Delaware County, Otsego County, NY  
 Prepared by DG on 2024-07-02  
 TR by AB on 2024-10-02  
 IR by BS on 2024-10-08

Client/Project: Jennison Transmission Solution Project  
 NYSEG CLCPA Program  
 213415070 REVA

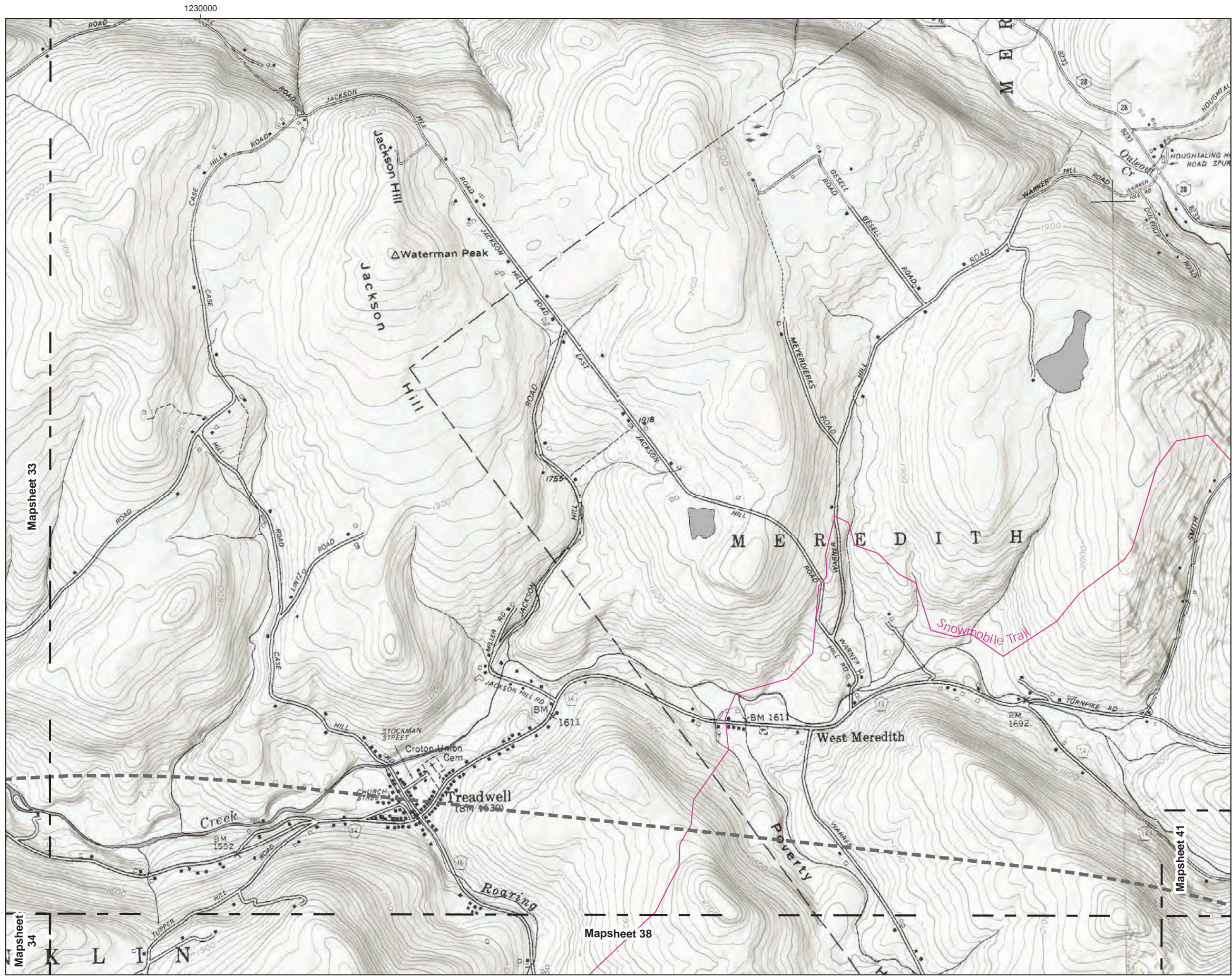
Figure No.

**2-1**

Title

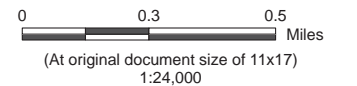
**NYSDOT 1:24,000 Topographic Map  
 Mapsheet 36 of 43**

U:\213415070\gis\_cad\gis\project1\_permitting\figure\Antioe VIII\Exhibit\_2\213415070\_JTS\_Ex-2\_Location\_of\_Facilities.aprx Revised: 2024-11-12 By: abhattaral

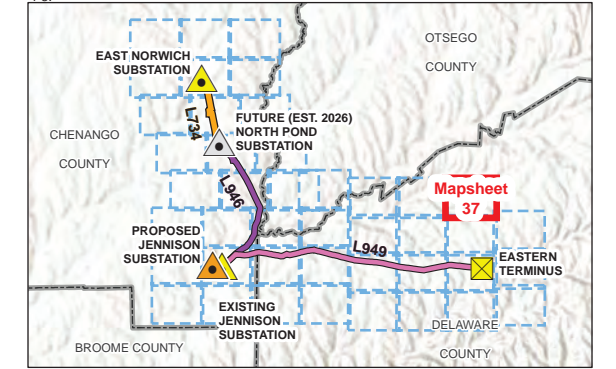


**Jennison Transmission Solution Project**

- 5-Mile Project Radius
- Mapsheets Match Line
- Natural and Recreational Resource
- Corridor Trail



- Notes**
1. Data Sources: See Figure 2-1 Index Map notes.
  2. State and NRHP cultural resource labels correspond to Map Reference in Exhibit 4 Table 4-6.
  3. Natural and Recreational resource labels correspond to Map Reference in Exhibit 4 Table 4-3.



Project Location: Chenango County, Delaware County, Otsego County, NY. Prepared by DG on 2024-07-02, TR by AB on 2024-10-02, IR by BS on 2024-10-08

Client/Project: Jennison Transmission Solution Project, NYSEG CLCPA Program. 213415070 REVA

Figure No.

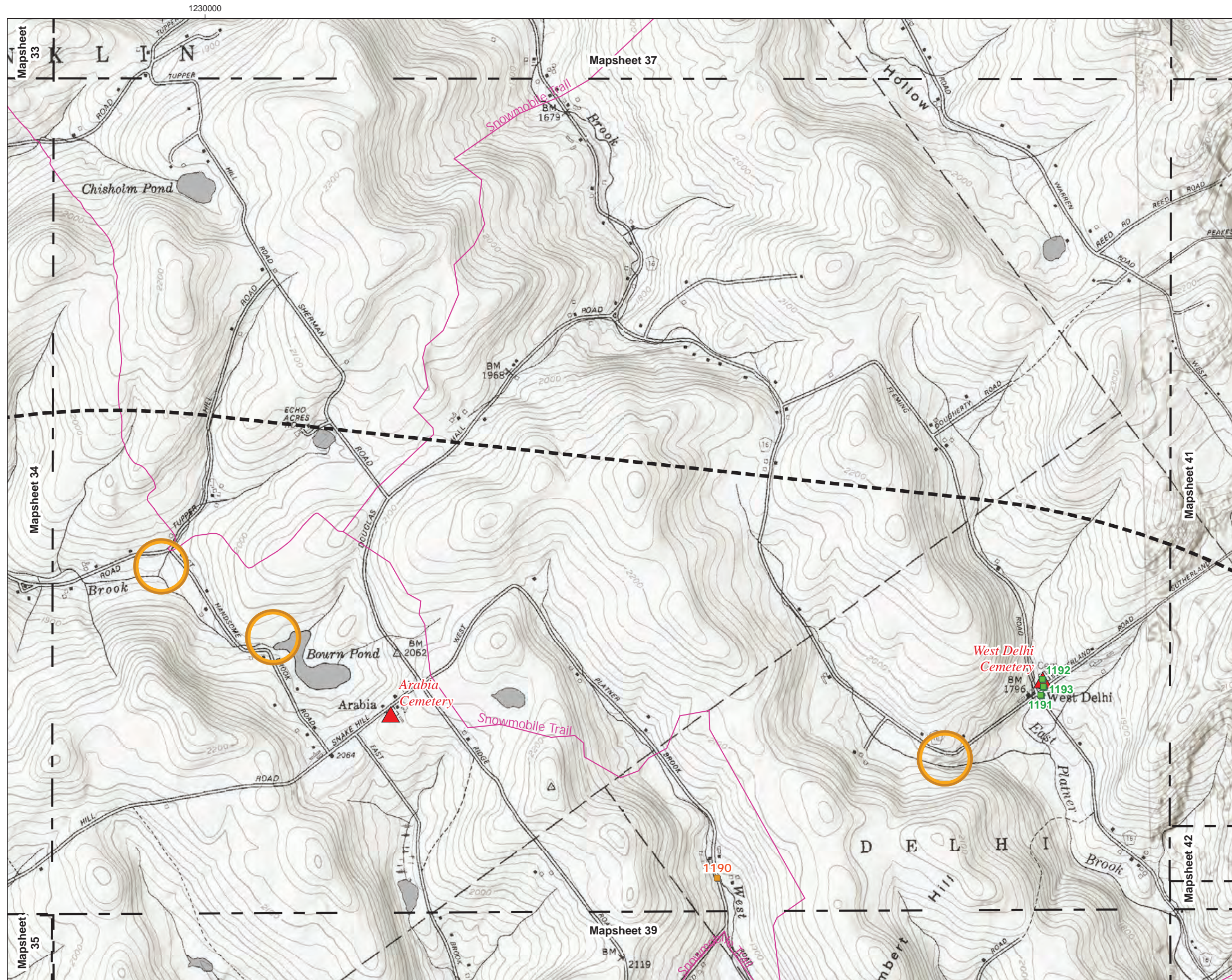
**2-1**

Title

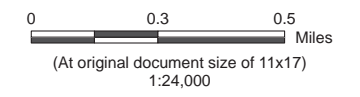
**NYSDOT 1:24,000 Topographic Map  
Mapsheet 37 of 43**



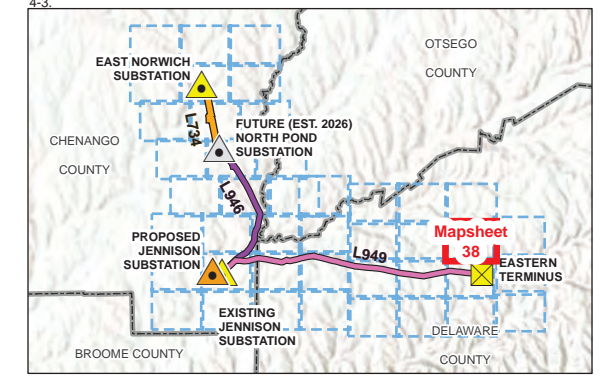
U:\213415070\gis\_cad\gis\project1\permitting\figure\Antiole VIII\Exhibit\_2\213415070\_JTS\_Ex-2\_Location\_of\_Facilities.aprx Revised: 2024-11-12 By: abhataral



- Jennison Transmission Solution Project**
- 3-Mile Project Radius
  - 5-Mile Project Radius
  - Mapsheet Match Line
  - Cemetery
  - State or NRHP Eligible Resource
  - State or NRHP Listed Site
  - Archaeological Sensitive Area
  - Natural and Recreational Resource
  - Corridor Trail



- Notes**
1. Data Sources: See Figure 2-1 Index Map notes.
  2. State and NRHP cultural resource labels correspond to Map Reference in Exhibit 4 Table 4-6.
  3. Natural and Recreational resource labels correspond to Map Reference in Exhibit 4 Table 4-3.



Project Location: Chenango County, Delaware County, Otsego County, NY  
 Prepared by DG on 2024-07-02  
 TR by AB on 2024-10-02  
 IR by BS on 2024-10-08

Client/Project: Jennison Transmission Solution Project  
 NYSEG CLCPA Program  
 213415070 REVA

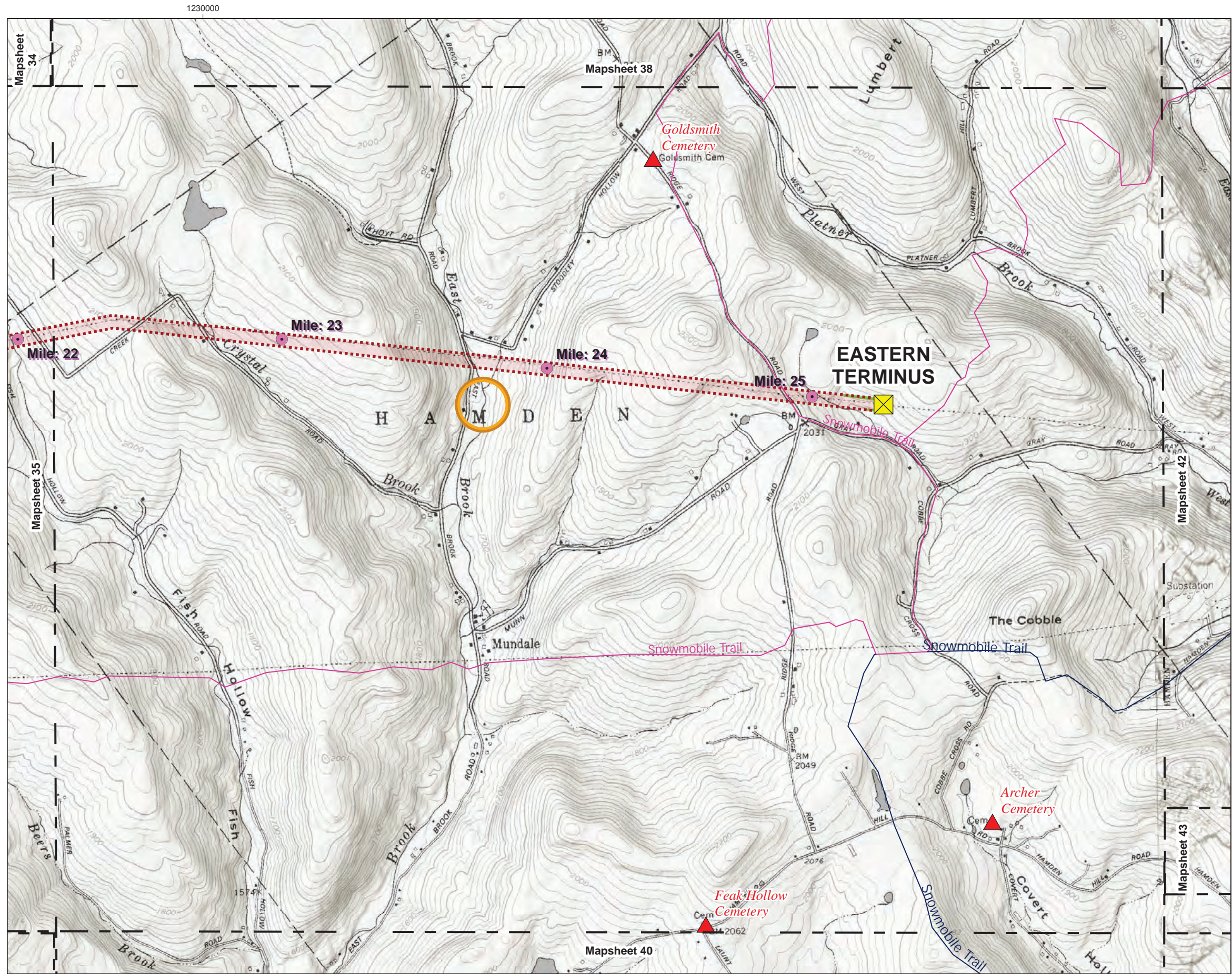
Figure No.

**2-1**

Title

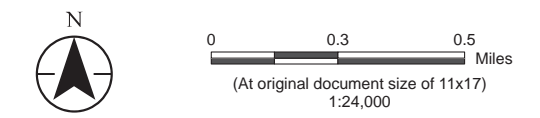
**NYSDOT 1:24,000 Topographic Map  
 Mapsheet 38 of 43**

U:\213415070\gis\_cad\gis\project1\_permitting\figure\Antiole VII\Exhibit\_2\213415070\_JTS\_Ex-2\_Location\_of\_Facilities.aprx Revised: 2024-11-12 By: abhattaral

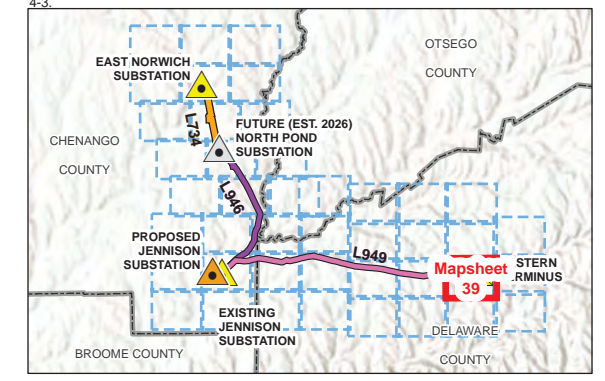


### Jennison Transmission Solution Project

- Proposed Line 949 Milepost
- Eastern Terminus
- Proposed Right-of-Way
- Permanent Clearing Area
- 3-Mile Project Radius
- 5-Mile Project Radius
- Mapsheet Match Line
- Cemetery
- Archaeological Sensitive Area
- Corridor Trail
- Secondary Trail



- Notes**
1. Data Sources: See Figure 2-1 Index Map notes.
  2. State and NRHP cultural resource labels correspond to Map Reference in Exhibit 4 Table 4-6.
  3. Natural and Recreational resource labels correspond to Map Reference in Exhibit 4 Table 4-3.



Project Location: Chenango County, Delaware County, Otsego County, NY  
 Prepared by DG on 2024-07-02, TR by AB on 2024-10-02, IR by BS on 2024-10-08

Client/Project: Jennison Transmission Solution Project, NYSEG CLCPA Program  
 213415070 REVA

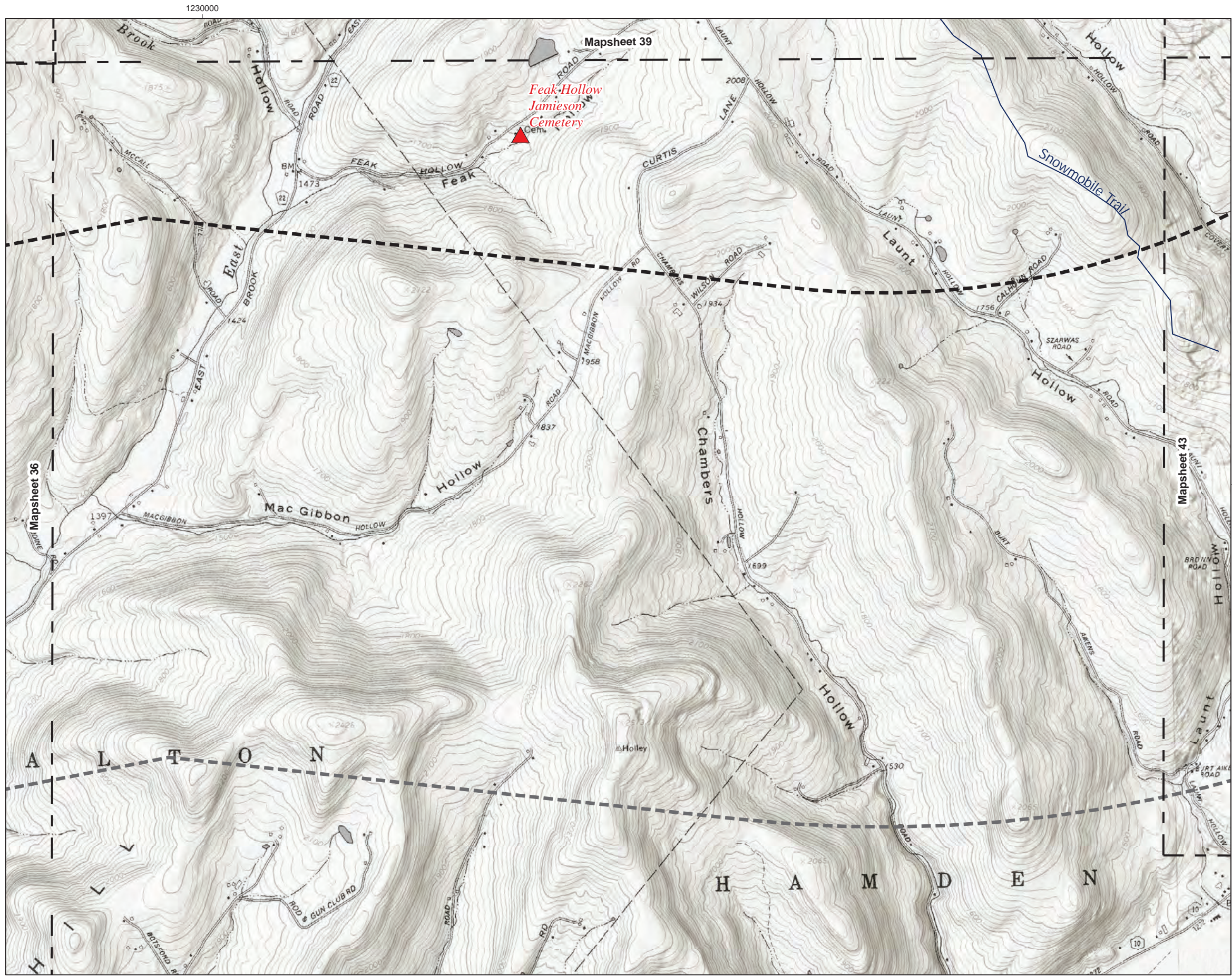
Figure No.

2-1

Title

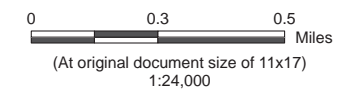
**NYSDOT 1:24,000 Topographic Map  
Mapsheet 39 of 43**

U:\213415070\gis\_cad\gis\project1\_permitting\figure\Antiole VIII\Exhibit\_2\213415070\_JTS\_Ex-2\_Location\_of\_Facilities.aprx Revised: 2024-11-12 By: abhattaral

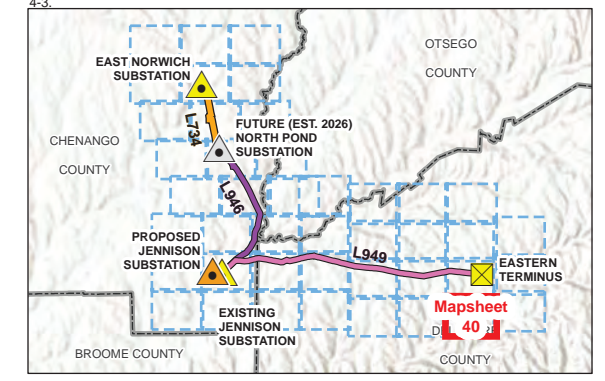


**Jennison Transmission Solution Project**

- 3-Mile Project Radius
- 5-Mile Project Radius
- Mapsheet Match Line
- Cultural Resource Cemetery
- Natural and Recreational Resource Secondary Trail



- Notes**
1. Data Sources: See Figure 2-1 Index Map notes.
  2. State and NRHP cultural resource labels correspond to Map Reference in Exhibit 4 Table 4-6.
  3. Natural and Recreational resource labels correspond to Map Reference in Exhibit 4 Table 4-3.



Project Location: Chenango County, Delaware County, Otsego County, NY. Prepared by DG on 2024-07-02, TR by AB on 2024-10-02, IR by BS on 2024-10-08.

Client/Project: Jennison Transmission Solution Project, NYSEG CLCPA Program. 213415070 REVA

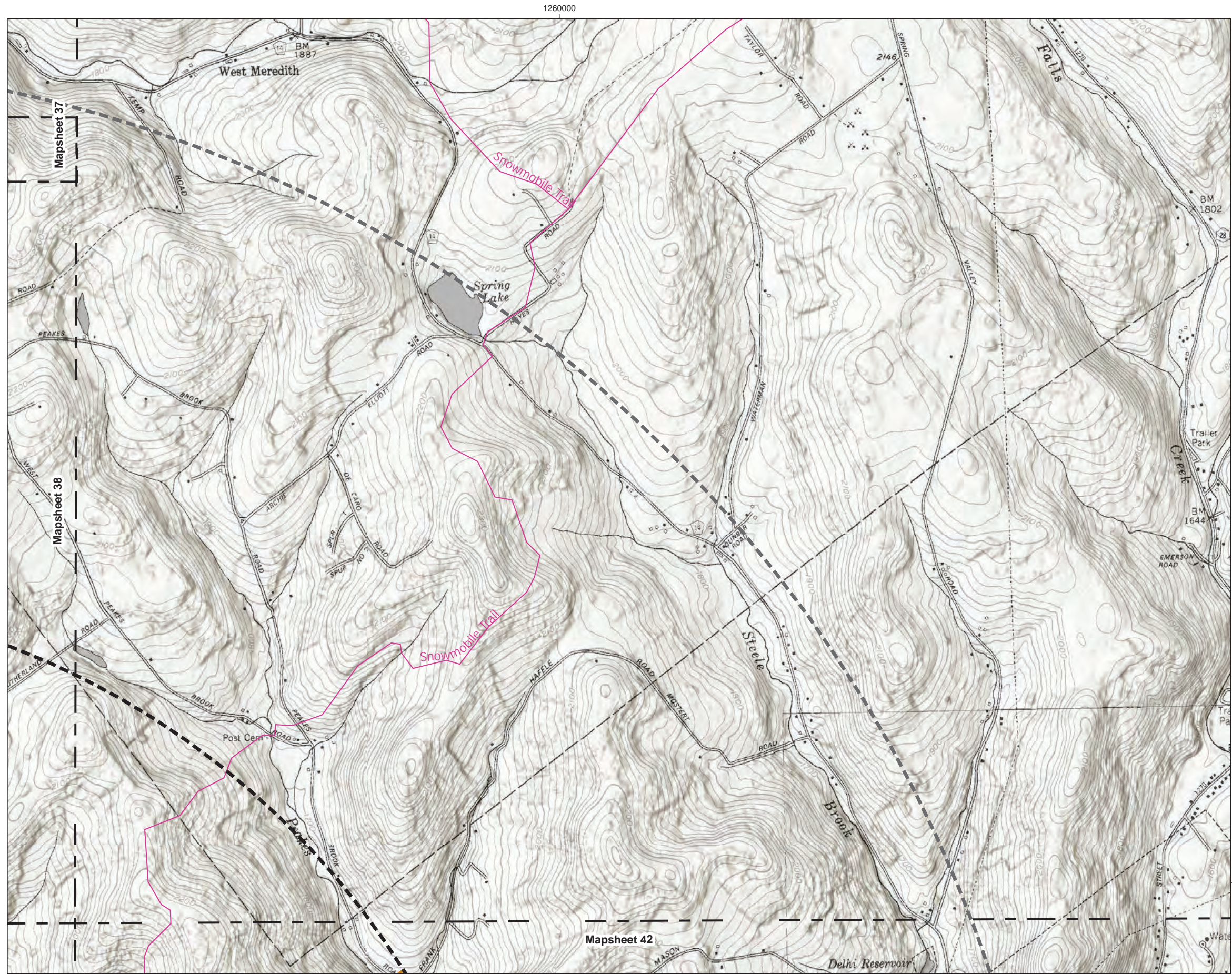
Figure No.

**2-1**

Title

**NYSDOT 1:24,000 Topographic Map  
Mapsheet 40 of 43**

U:\213415070\gis\_cad\project1\_permitting\figure\Antiole\1\Exhibit\_2\213415070\_JTS\_Ex-2\_Location\_of\_Facilities.aprx Revised: 2024-11-12 By: abhattaral



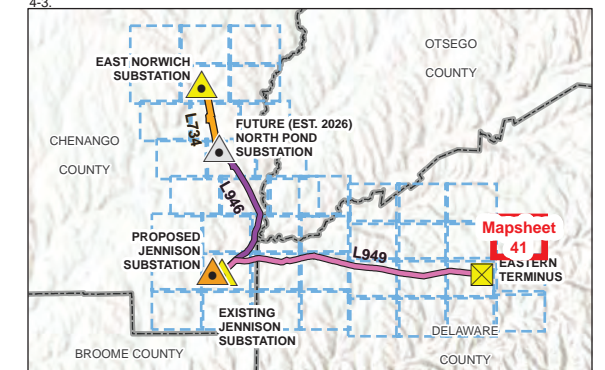
**Jennison Transmission Solution Project**

- 3-Mile Project Radius
- 5-Mile Project Radius
- Mapsheet Match Line
- Cultural Resource Archaeological Sensitive Area
- Natural and Recreational Resource Corridor Trail



0 0.3 0.5 Miles  
(At original document size of 11x17)  
1:24,000

- Notes**
1. Data Sources: See Figure 2-1 Index Map notes.
  2. State and NRHP cultural resource labels correspond to Map Reference in Exhibit 4 Table 4-6.
  3. Natural and Recreational resource labels correspond to Map Reference in Exhibit 4 Table 4-3.



Project Location: Chenango County, Delaware County, Otsego County, NY  
Prepared by DG on 2024-07-02, TR by AB on 2024-10-02, IR by BS on 2024-10-08

Client/Project: Jennison Transmission Solution Project, NYSEG CLCPA Program  
213415070 REVA

Figure No. **2-1**

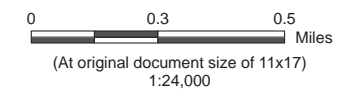
Title: **NYSDOT 1:24,000 Topographic Map Mapsheet 41 of 43**

U:\213415070\gis\_cad\gis\project1\_permitting\figureAntiove\1\Exhibit\_2\213415070\_JTS\_Ex-2\_Location\_of\_Facilities.aprx Revised: 2024-11-12 By: abhattaral

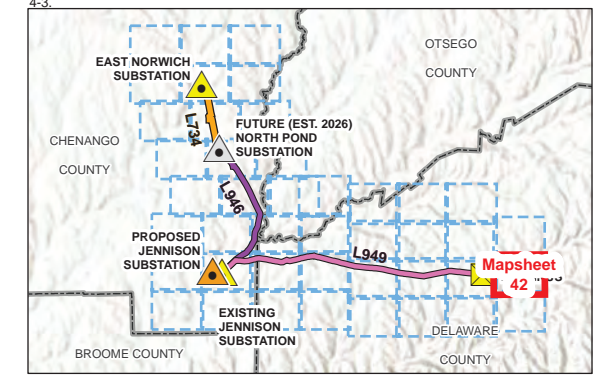


**Jennison Transmission Solution Project**

- 3-Mile Project Radius
- 5-Mile Project Radius
- Mapsheet Match Line
- Cultural Resource
- State or NRHP Eligible Resource
- Archaeological Sensitive Area
- Natural and Recreational Resource**
- Corridor Trail
- Secondary Trail



- Notes**
1. Data Sources: See Figure 2-1 Index Map notes.
  2. State and NRHP cultural resource labels correspond to Map Reference in Exhibit 4 Table 4-6.
  3. Natural and Recreational resource labels correspond to Map Reference in Exhibit 4 Table 4-3.



Project Location: Chenango County, Delaware County, Otsego County, NY  
 Prepared by DG on 2024-07-02, TR by AB on 2024-10-02, IR by BS on 2024-10-08

Client/Project: Jennison Transmission Solution Project, NYSEG CLCPA Program

Figure No.

**2-1**

Title

**NYSDOT 1:24,000 Topographic Map  
 Mapsheet 42 of 43**

U:\213415070\gis\_cad\gis\project1\_permitting\figureAntiole\11\Exhibit\_2\213415070\_JTS\_Ex-2\_Location\_of\_Facilities.aprx Revised: 2024-11-12 By: abhattaral



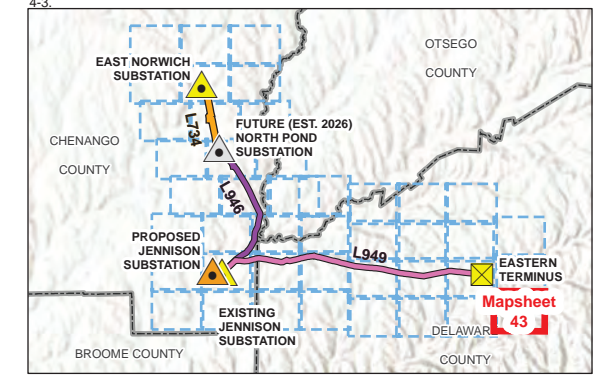
**Jennison Transmission Solution Project**

- 3-Mile Project Radius
- 5-Mile Project Radius
- Mapsheet Match Line
- Natural and Recreational Resource
- Secondary Trail



0 0.3 0.5 Miles  
(At original document size of 11x17)  
1:24,000

- Notes**
1. Data Sources: See Figure 2-1 Index Map notes.
  2. State and NRHP cultural resource labels correspond to Map Reference in Exhibit 4 Table 4-6.
  3. Natural and Recreational resource labels correspond to Map Reference in Exhibit 4 Table 4-3.



Project Location: Chenango County, Delaware County, Otsego County, NY  
Prepared by DG on 2024-07-02, TR by AB on 2024-10-02, IR by BS on 2024-10-08

Client/Project: Jennison Transmission Solution Project, NYSEG CLCPA Program, 213415070 REVA

Figure No.

**2-1**

Title

**NYSDOT 1:24,000 Topographic Map  
Mapsheet 43 of 43**

*This page intentionally left blank.*

Critical Energy/Electric Infrastructure Information (CEII) Has Been Redacted  
From This Document

# **New York State Electric & Gas Corporation**

## **Jennison Transmission Solution Project**

### **Exhibit 2**


#### **Location of Facilities**

##### **Figure 2-2**

#### **Regional Transmission System Map**



*This page intentionally left blank.*



Critical Energy/Electric Infrastructure Information (CEII) Has Been Redacted From This Document

*This page intentionally left blank.*

# **New York State Electric & Gas Corporation**

## **Jennison Transmission Solution Project**

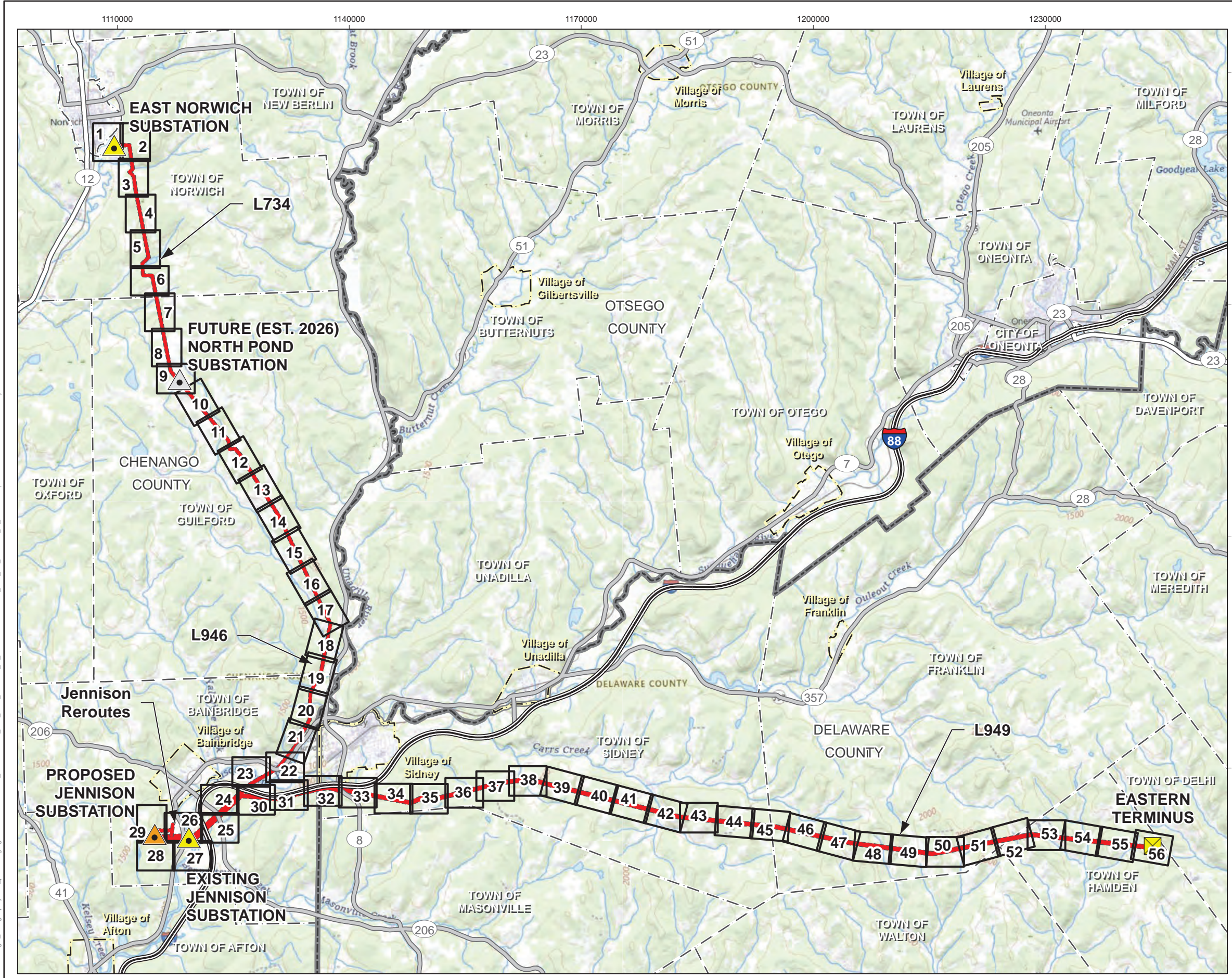
### **Exhibit 2**

#### **Location of Facilities**

##### **Figure 2-3**

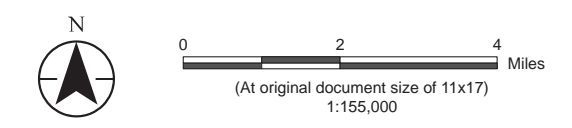
#### **Aerial Location of Proposed Facilities**

*This page intentionally left blank.*

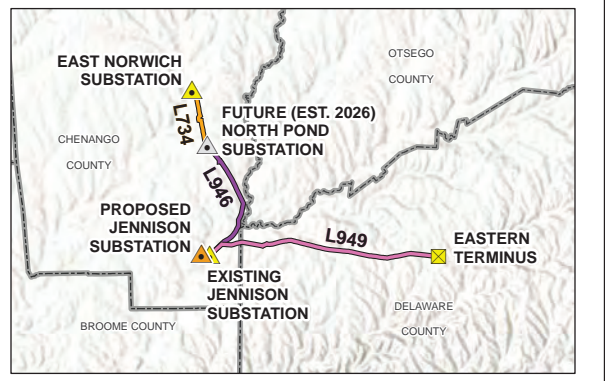


**Jennison Transmission Solution Project**

- Eastern Terminus
- Substation, Existing
- Substation, Future
- Substation, Proposed
- Proposed Right-of-Way
- Mapsheet Extent, 1:4,800 Scale (with Mapsheet Number)
- Road or Highway**
- Interstate
- U.S. or State Highway
- Secondary State or County Highway
- City or Town Boundary
- County Boundary
- Village Boundary



- Notes**
1. Coordinate System: NAD 1983 StatePlane New York Central FIPS 3102 Feet
  2. Data Sources: NYSEG Data, 2024; USDOT North American Rail Network Lines, 2023; Esri North American Detailed Streets, 2012; USGS Elevation Contours, The National Map, 2024; USGS National Hydrography Dataset, 2024; USGS Geographic Names Information System, 2024; NYS OITS GIS Program Office (GPO) Civil Boundaries, 2018
  3. Background: Mapsheet Index - USGS Topo (The National Map): <https://basemap.nationalmap.gov/arcgis/rest/services/USGSTopo/MapServer>  
 Mapsheets: Aerial Imagery upto 1/2 mile of Project ROW - Airbus, 2024Oct; Imagery Beyond 1/2mile - Esri World Imagery [https://services.arcgis.com/ArcGIS/rest/services/World\\_Imagery/MapServer](https://services.arcgis.com/ArcGIS/rest/services/World_Imagery/MapServer)



Project Location: Chenango, Delaware, & Otsego Counties, NY  
 Prepared by DG on 2024-07-02  
 TR by AB on 2024-10-02  
 IR by BS on 2024-10-08

Client/Project: Jennison Transmission Solution Project  
 NYSEG CLCPA Program

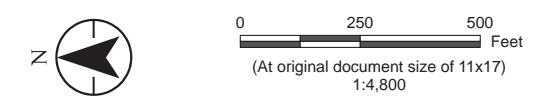
Figure No.: **2-3**  
 Title:

**Aerial Location of Proposed Facilities  
 Mapsheet Index**

U:\213415070\gis\_cad\gis\project1\_permitting\figure\Antioch\11\Exhibit\_2\213415070\_JTS\_Ext\_Location\_of\_Facilities.aprx Revised: 2024-11-12 By: abhattaral

U:\213415070\gis\_cad\project1\_permitting\figure\Antioch\11\Exhibit\_2\213415070\_JTS\_Ext\_Location\_of\_Facilities.aprx Revised: 2024-11-12 By: abhattaral

- Jennison Transmission Solution Project**
- Access Point to Proposed Right-of-Way
  - Line 734 Structure, Proposed
  - Structure, Existing
  - Proposed Line 734
  - Existing Line
  - Access Road
  - Proposed Right-of-Way
  - Proposed Right-of-Way Buffer: 1,200-ft.
  - Existing Right-of-Way
  - Substation Boundary
  - Tree Clearing Area
  - Mapsheet Match Line
  - City or Town Boundary
  - Railroad
  - Road or Highway**
  - Local, Neighborhood, Rural or City Street
  - Stream or River
  - Waterbody or River



**Notes**  
1. Data Sources: See Figure 2-3 Mapsheet Index notes

Project Location: Chenango, Delaware, & Otsego Counties, NY  
Prepared by DG on 2024-07-02  
TR by AB on 2024-10-02  
IR by BS on 2024-10-08

Client/Project: Jennison Transmission Solution Project  
NYSEG CLCPA Program  
213415070 REVA

Figure No. **2-3**  
Title **Aerial Location of Proposed Facilities  
Mapsheet 1 of 56**

